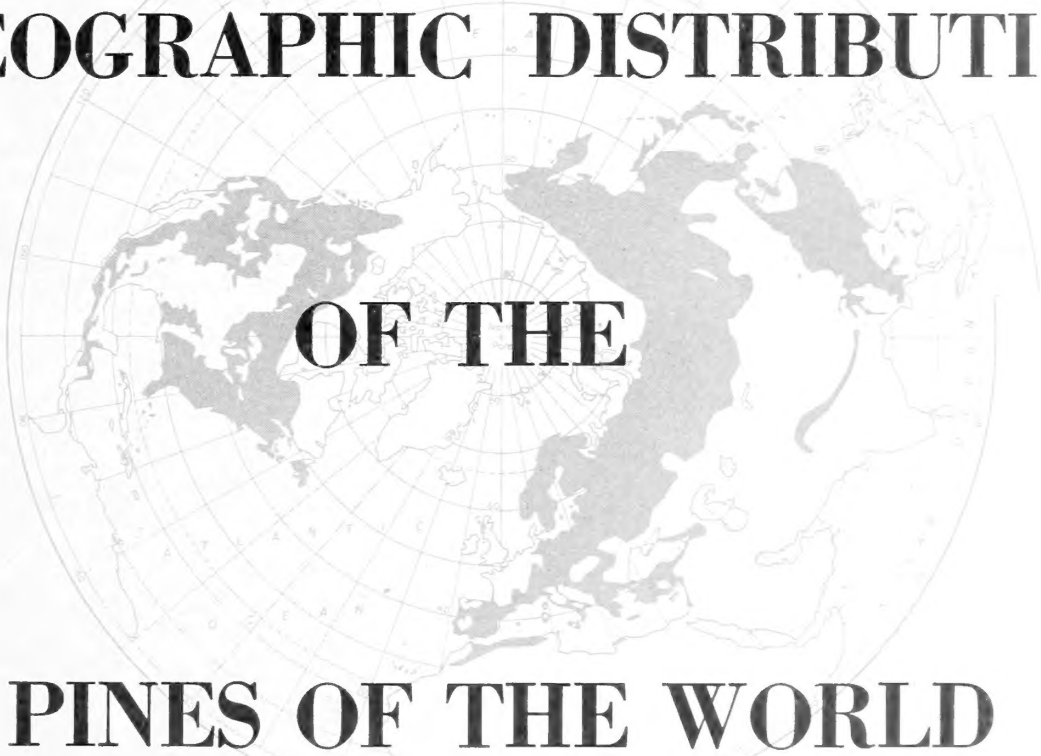


Historic, archived document

Do not assume content reflects current scientific knowledge, policies, or practices.

Ag 84 m
Misc. Pub. 991
-c-1



**GEOGRAPHIC DISTRIBUTION
OF THE
PINES OF THE WORLD**

William B. Critchfield

Elbert L. Little, Jr.



**U.S. DEPARTMENT OF AGRICULTURE
FOREST SERVICE**

MISCELLANEOUS PUBLICATION 991

February 1966

GEOGRAPHIC DISTRIBUTION OF THE PINES OF THE WORLD

by

WILLIAM. B. CRITCHFIELD

Geneticist

**Pacific Southwest Forest and Range Experiment Station
Forest Service, Berkeley, Calif.**

and

ELBERT L. LITTLE, JR.

Dendrologist

**Division of Forest Management Research
Forest Service, Washington, D.C.**

Miscellaneous Publication 991

**U.S. DEPARTMENT OF AGRICULTURE
WASHINGTON, D.C.**

**FOREST SERVICE
FEBRUARY 1966**

ACKNOWLEDGMENT

The authors owe a special debt of gratitude to Dr. Nicholas T. Mirov, who began this project before his retirement from the U.S. Forest Service in 1961. His many specific contributions, particularly to the information about the eastern and southeastern Asian species, are acknowledged in the text. Dr. Robert Z. Callaham has been helpful and encouraging throughout the preparation of this publication. Many persons have provided valuable information about pine distribution, and their contributions are acknowledged in the text under the appropriate species.

For their work in compiling and drafting the maps, the authors are greatly indebted to Audrey E. Kursinski and Barry K. Ford.

II

Library of Congress Catalog Card Number: Agr 65-212

CONTENTS

	Page	Map
Introduction	1	
Sources of information	2	
Species distribution, genus <i>Pinus</i>	5	
Subgen. <i>Ducampopinus</i>	5	
Sect. <i>Ducampopinus</i>	5	
Subsect. <i>Krempfiani</i>	5	
<i>Pinus krempfii</i>	5	2a
Subgen. <i>Strobus</i>	5	
Sect. <i>Strobus</i>	5	
Subsect. <i>Cembrae</i>	5	
<i>P. koraiensis</i>	5	2b (11)
<i>P. pumila</i>	5	3 (4)
<i>P. sibirica</i>	5	4
<i>P. cembra</i>	5	4
<i>P. albicaulis</i>	5	5
Subsect. <i>Strobi</i>	6	
<i>P. strobus</i>	6	6
<i>P. monticola</i>	6	6
<i>P. lambertiana</i>	6	7
<i>P. flexilis</i>	6	8
<i>P. strobiformis</i>	7	8 (9)
<i>P. ayacahuite</i>	7	9
<i>P. peuce</i>	7	10
<i>P. armandii</i>	7	11, 12
<i>P. griffithii</i>	7	12 (14)
<i>P. dalatensis</i>	8	14
<i>P. parviflora</i>	8	13
<i>P. morrisonicola</i>	8	14
<i>P. fenzeliana</i>	8	14
<i>P. wangii</i>	8	14
Sect. <i>Parrya</i>	8	
Subsect. <i>Cembroides</i>	8	
<i>P. cembroides</i>	8	15 (17)
<i>P. edulis</i>	8	17
<i>P. quadrifolia</i>	9	16
<i>P. monophylla</i>	9	16, 17
<i>P. culminicola</i>	9	18
<i>P. maximartinezii</i>	9	15
<i>P. pinceana</i>	9	18
<i>P. nelsonii</i>	9	18
Subsect. <i>Gerardianae</i>	9	
<i>P. gerardiana</i>	9	19a
<i>P. bungeana</i>	10	19b
Subsect. <i>Balfourianae</i>	10	
<i>P. balfouriana</i>	10	20 (21)
<i>P. aristata</i>	10	21 (20)
Subgen. <i>Pinus</i>	10	
Sect. <i>Ternatae</i>	10	
Subsect. <i>Leiophyllae</i>	10	
<i>P. leiophylla</i>	10	22
<i>P. lumholtzii</i>	10	23

CONTENTS

	Page	Map
Subsect. Canarienses -----	10	
<i>P. canariensis</i> -----	10	24b
<i>P. roxburghii</i> -----	11	24a
Subsect. Pineae -----	11	
<i>P. pinea</i> -----	11	25
Sect. Pinus -----	11	
Subsect. Sylvestres -----	11	
<i>P. resinosa</i> -----	11	26
<i>P. tropicalis</i> -----	11	26
<i>P. nigra</i> -----	11	27
<i>P. heldreichii</i> -----	12	28
<i>P. mugo</i> -----	12	29
<i>P. pinaster</i> -----	12	30
<i>P. halepensis</i> -----	12	31
<i>P. brutia</i> -----	12	31
<i>P. sylvestris</i> -----	13	32
<i>P. densiflora</i> -----	13	33
<i>P. thunbergiana</i> -----	13	34
<i>P. massoniana</i> -----	13	35
<i>P. taiwanensis</i> -----	14	36
<i>P. luchuensis</i> -----	14	36
<i>P. hwangshanensis</i> -----	14	36
<i>P. tabulaeformis</i> -----	14	37, 38
<i>P. yunnanensis</i> -----	14	37
<i>P. insularis</i> -----	14	38 (37)
<i>P. merkusii</i> -----	15	39
Subsect. Australes -----	15	
<i>P. palustris</i> -----	15	40
<i>P. taeda</i> -----	15	41
<i>P. echinata</i> -----	15	42
<i>P. glabra</i> -----	15	43
<i>P. rigida</i> -----	15	44
<i>P. serotina</i> -----	15	44
<i>P. pungens</i> -----	16	43
<i>P. elliotii</i> -----	16	45
<i>P. caribaea</i> -----	16	46
<i>P. occidentalis</i> -----	16	46
<i>P. cubensis</i> -----	16	46
Subsect. Ponderosae -----	16	
<i>P. ponderosa</i> -----	16	47
<i>P. washoensis</i> -----	17	48
<i>P. jeffreyi</i> -----	17	48
<i>P. engelmannii</i> -----	17	49
<i>P. durangensis</i> -----	17	50
<i>P. cooperi</i> -----	17	51
<i>P. montezumae</i> -----	17	49
<i>P. hartwegii</i> -----	17	51
<i>P. michoacana</i> -----	18	50
<i>P. pseudostrobus</i> -----	18	52
<i>P. douglasiana</i> -----	18	52
<i>P. teocote</i> -----	18	53
<i>P. lawsonii</i> -----	18	53
Subsect. Sabinianae -----	18	
<i>P. sabiniana</i> -----	18	54
<i>P. coulteri</i> -----	18	55

CONTENTS

	Page	Map
P. torreyana -----	18	55
Subsect. Contortae -----	19	
P. banksiana -----	19	56
P. contorta -----	19	56
P. virginiana -----	19	57 (56)
P. clausa -----	19	57 (56)
Subsect. Oocarpae -----	19	
P. radiata -----	19	58
P. attenuata -----	19	58
P. muricata -----	20	59
P. patula -----	20	60
P. greggii -----	20	60
P. oocarpa -----	20	61
P. pringlei -----	20	61
Literature cited -----	21	
Maps -----	30	
Index of scientific and common names -----	96	

GEOGRAPHIC DISTRIBUTION OF THE PINES OF THE WORLD

INTRODUCTION

The genus *Pinus* is one of the most widely distributed genera of trees in the Northern Hemisphere. In the North Temperate Zone it is rivalled only by *Quercus*, which has more species and may occupy a greater area. The pines extend from the polar region to the tropics, crossing the Equator at one point (Map 1). Within this enormous range, they dominate the natural vegetation in many regions. The genus includes some of the most valuable timber trees in the world, and is readily distinguished from other plants. For all of these reasons a great deal of information has accumulated about the natural distribution of the pines. This publication summarizes this information in the form of maps, and indicates the sources of information wherever possible.

A previous attempt to summarize information on the distribution of all the pines is that of Schmucker (1942), who included them in his survey of the distribution of the trees of the North Temperate Zone. His diagrammatic maps are small in scale (1:50,000,000 to 1:80,000,000), and his principal sources of information are indicated only in a general way.

The scope of this publication is limited to mappable information about where pines grow naturally at present. We have not tried to relate present distribution to the fossil record, nor have we tried to indicate the ecological and historical factors controlling species distribution. The elevations at which pines grow are mentioned only in the most general terms; this aspect of distribution is intimately related to latitude, topography, and other features of the local environment.

In relation to the evolution of *Pinus*, the arrangement of species maps has been made as meaningful as possible by grouping the species according to their presumed relationships. The classification of the soft or white pines, subgenus *Strobos* (*Haploxylon*), follows Shaw (1914, 1924). The hard pines, subgenus *Pinus* (*Diploxylon*), are arranged according to the relationship scheme of Duffield (1952), except that we have retained *Sabinianae* (group *Macrocarpae* of Shaw) as distinct.

We have brought up to date the names of the subdivisions of the genus *Pinus*, as explained in a separate report.¹ As indicated under Contents, the genus *Pinus* is divided here into 3 subgenera, 5 sections, 15 subsections, and 94 species. The rank subsection corresponds to that designated by some authors as series, "group," or section. One subgeneric name by another author is validly published here, and three names of subsections are proposed as new.

The geographic distribution or natural range of 94 species of *Pinus* (pine) is summarized and presented on 64 maps. Several other names are mentioned or combined as synonyms following conservative usage. English common names have been added.

Varieties and subspecies have not been mapped separately except in a few special cases. Many taxa of these ranks have been established on fragmentary evidence in *Pinus*, and cannot be considered mappable entities because of uncertainties or disagreement about their characterization or distribution.

¹ Little, Elbert L., Jr., and Critchfield, William B. Subdivisions of the genus *Pinus*. 1965 (Unpublished report on file at U.S. Forest Service, Washington, D.C.)

SOURCES OF INFORMATION

Forest trees of economic importance differ from most other plants in the very diverse kinds of information that can be used in mapping them. Publications for tree identification, floras, vegetation maps, forest-type maps, and a sizable part of the literature of forestry and plant ecology are sources. Travelers' accounts can occasionally be used, and zoological studies are sometimes helpful—for example, a report by J. T. Marshall (1957) on the birds of the pine-oak woodland of northern Mexico is an important source of information about pine species distribution in that region. Dot maps based on herbarium specimens convey only a fraction of the available information, and we have used them only for the pines of Mexico. The main source of distribution information about these Mexican species is Martinez (1948), who lists the localities where each species was collected. For the other pines, we have incorporated the available information into maps showing their total distribution, often with a special symbol (X) to indicate isolated or scattered occurrences.

The amount and quality of published information about where pines grow varies greatly from species to species and from country to country. The distribution of such economically important species as *Pinus ponderosa*, *P. sylvestris*, and *P. pinaster* is usually better known than that of species having little or no economic importance, such as *P. albicaulis*, *P. mugo*, and *P. pumila*.

The countries of eastern Asia present the greatest extremes in available information: The pines of Japan have all been mapped in detail at a large scale (Hayashi 1952, 1954), whereas the natural distribution and even the identity of some of the pines of eastern and northeastern China are uncertain. More is known about the distribution of pines in some of the remotest parts of western China than in eastern and southern China because of the remarkably concentrated plant exploration of parts of Kansu, Szechuan, Sikang, and Yunnan provinces (Cox 1945). In western and southern Europe, the distribution of the pines of Switzerland and Yugoslavia is more fully documented than that of most other countries. In the Western Hemisphere, poorly known areas include northwestern Canada, parts of the Great Basin and adjacent regions in western United States, parts of Mexico, and much of Honduras.

We have supplemented the published sources of information by having preliminary versions of all of the maps reviewed by specialists. The European and American species received a more thorough review than the Asian species. Information obtained from reviewers and cited here is filed at the Institute of Forest Genetics, Placerville, Calif. Additional working maps of the pines of the United States are in the files of the Forest Service dendrology project at Washington, D.C.

With certain exceptions, all of the published and unpublished sources of information are cited with brief notes on each species. Where a source pertains to only one or two countries, states, or provinces, these are indicated in parentheses. The following abbreviations are used for countries, states, and provinces:

Countries:	Abbreviation
Union of Soviet Socialist Republics	U.S.S.R.
United States of America	U.S.
States (U.S.):	
Arizona	Ariz.
California	Calif.
Colorado	Colo.
Florida	Fla.
Illinois	Ill.
Indiana	Ind.
Minnesota	Minn.
Missouri	Mo.
Montana	Mont.
Nebraska	Nebr.
Nevada	Nev.
New Hampshire	N.H.
New Mexico	N. Mex.
New York	N.Y.
North Carolina	N.C.
North Dakota	N. Dak.
Oregon	Oreg.
Pennsylvania	Pa.
South Carolina	S.C.
Washington	Wash.
Wyoming	Wyo.
Provinces (Canada):	
Alberta	Alta.
British Columbia	B.C.
Newfoundland	N.F.
Nova Scotia	N.S.
Ontario	Ont.
Quebec	Que.
States (Mexico):	
Aguascalientes	Ags.
Baja California	Baja Calif.
Chiapas	Chis.
Chihuahua	Chih.
Coahuila	Coah.
Durango	Dgo.
Guerrero	Gro.
Hidalgo	Hgo.
Jalisco	Jal.
México	Mex.
Michoacán	Mich.
Nayarit	Nay.
Nuevo León	N.L.
Oaxaca	Oax.
Puebla	Pue.
Querétaro	Qro.
San Luis Potosí	S.L.P.
Sinaloa	Sin.
Sonora	Son.
Tamaulipas	Tamps.
Veracruz	Ver.
Zacatecas	Zac.

All of the sources used for the distribution maps of the European and Asian pines are listed with the species notes. Additional source material, not listed with species notes, was used for the pines of the United States, for those of California in particular, and for the pines of Canada and Mexico.

United States.—Sargent (1884) was perhaps the first to record in detail the distribution of the native trees of the United States, including the genus *Pinus*, and to publish distribution maps of a few native pines. Afterwards he published revised ranges without maps in his *Silva* (1891-1902) and *Manual* (1905, 1922, 1926). Mohr (1897) prepared maps of the species of *Pinus* in southeastern United States.

Early work by the Forest Service on tree distribution maps has been reviewed by Little (1951). In charge of this work was George B. Sudworth, dendrologist with the former Bureau of Forestry from 1886 to 1905 and with the Forest Service thereafter until his death in 1927. Sudworth summarized ranges in his Check Lists (1898, 1927) and cited detailed distribution records in his *Forest Trees of the Pacific Slope* (1908). He and his assistants prepared distribution maps of most native tree species for publication under the title, "Forest Atlas—Geographic Distribution of North American Trees." Only Part I—Pines (Sudworth 1913), containing maps for 36 species of *Pinus*, appeared. Some smaller maps were issued in five bulletins on Rocky Mountain trees; one of them covered the pines (Sudworth 1917).

Munns (1938) published 170 maps of important forest trees of the United States, including 26 of pines, revised from Sudworth's older maps. Many of these maps were redrafted on a smaller scale and often with slight revisions in the Forest Service leaflets known as the American Woods series, several on pines, by Betts (1945). New small maps of 165 species including 20 pines were made for the 1949 Agriculture Yearbook, *Trees* (Little 1949). An atlas showing the distribution of the native tree species is in preparation (Little 1951).

The revised maps of the 36 species of *Pinus* native in the United States published here have incorporated with revisions the Forest Service maps prepared for other publications. These include maps of 18 species for the book, "Silvics of Forest Trees of the United States" (Fowells 1965), and maps for the forthcoming atlas.

In compiling these maps, the earlier Forest Service maps and other references mentioned above have been consulted, and the sources for the small maps in the 1949 Yearbook have been rechecked (Little 1951).

Current State floras (Blake and Atwood 1912; Gunn 1956) and tree books (Dayton 1952), several with maps by species and detailed range notes, have been important sources for plotting distribution on a large base map of the United States showing county boundaries. Some local floras have been checked, especially to fill in any gaps in State publications. Regional floras and tree publications have been helpful also. Maps of several native tree species, including a few pines, have appeared in monographic studies. Some general references for tree identification contain small maps.

Several State herbaria possess unpublished maps for each species showing by dots the counties or localities of the specimens collected. Credit is due the curators for permission to use this unpublished information. Where other records seemed inadequate, some herbarium specimens have been examined, for example, in a few States without species maps and for uncommon species of imperfectly known range.

The Forest Survey of the Forest Service has provided much detailed information on the distribution of commercial tree species. From measurements of trees on thousands of uniformly spaced sample plots within a State, highly accurate maps have been compiled, especially for the southeastern species (Janssen and Weiland 1960). States with distribution maps of commercial tree species published by the Forest Survey include: Virginia (Evans 1942), North Carolina (Roberts and Cruikshank 1941a), South Carolina (Roberts and Cruikshank 1941b), and Mississippi (Sternitzke and Duerr 1950).

Similar unpublished records of pines and other conifers by counties for other Southeastern States have been consulted.

Some very early western forest survey reports contained species maps not duplicated later. Forest-type maps prepared mostly by the Forest Service have been published by States or regions. These have been helpful in mapping limits of dominant tree species, associated trees, and nonforested areas, particularly in western States of great altitudinal range and vegetation zonation. Vegetation maps have been prepared for some States, and one of the United States by Zon and Shantz (1924).

Accuracy of the latest maps has been improved through review by many foresters, both within the Forest Service and outside, and by botanists. Their assistance is acknowledged.

Principal sources, published and unpublished, for the maps of the 36 species of *Pinus* native in the United States are summarized below by States. California, with additional special sources, is discussed separately. *Pinus* is not native in Hawaii, Kansas, or Puerto Rico.

Alabama.—Harper (1928); Mohr (1901).

Alaska.—Hultén (1911); Sudworth (1908); Taylor and Little (1950).

Arizona.—Kearney and Peebles (1960); Little (1950). Unpublished maps by Robert A. Darrow at University of Arizona Herbarium.

Arkansas.—Moore (1960). Unpublished maps by Dwight M. Moore at University of Arkansas Herbarium.

California.—Jepson (1910); Munz and Keck (1963); Sudworth (1908). Special sources are cited on page 4.

Colorado.—Cary (1911); Harrington (1954). Unpublished maps by H. D. Harrington at Colorado State University Herbarium.

Connecticut.—Graves et al. (1910); Taylor (1915).

Delaware.—Taber (1960); Tatnall (1946).

District of Columbia.—Hermann (1946); Hitchcock and Standley (1919).

Florida.—Kurz and Godfrey (1962); Ward (1963); West and Arnold (1956).

Georgia.—Bishop (1948); Harper (1907-08); Thorne (1954). Unpublished maps by Wilbur H. Duncan at University of Georgia Herbarium.

Idaho.—Davis (1952); Johnson (1961); Kirkwood (1930); Merriam (1891); St. John (1963).

Illinois.—Jones and Fuller (1955); Miller and Tehon (1929).

Indiana.—Deam (1910); Deam and Shaw (1953).

Iowa.—Aikman and Hayden (1938); Campbell (1956).

Kentucky.—Braun (1913); Garman (1913). Unpublished maps by Edward T. Browne, Jr., at University of Kentucky Herbarium.

Louisiana.—Brown (1945); Cocks (1921).

Maine.—Hyland and Steinmetz (1944); Ogden, Steinmetz, and Hyland (1948).

Maryland.—Shreve et al. (1910); Tatnall (1946). Examination by Russell G. Brown of specimens at University of Maryland Herbarium.

Massachusetts.—Emerson (1875); Illick (1927).

Michigan.—Otis (1931); N. Smith (1952). Unpublished maps by John W. Andresen from specimens at University of Michigan Herbarium, Michigan State University Herbarium, and other herbaria.

Minnesota.—Rosendahl and Butters (1928). Specimens examined at University of Minnesota Herbarium.

Mississippi.—Lowe (1921); Sternitzke and Duerr (1950).

Missouri.—Settergren and McDermott (1962); Stevermark (1963).

Montana.—Booth (1950); Hutchison and Kemp (1952); Kirkwood (1930); Rydberg (1900); Standley (1921).

Nebraska.—Pool (1951).

Nevada.—Billings (1954); Finsdale, Howell, and Finsdale (1952); Little (1956).

New Hampshire.—Foster (1911).

California.—Coker and Totten (1945); Pinchot and Little (1950); Wootton and Standley (1915).
 Colorado.—Town (1921); Taylor (1915). Unpublished maps by Ogden and Stanley Smith at New York State Herbarium, Albany.
 Connecticut.—Coker and Totten (1945); Pinchot and Little (1950); Roberts and Cruikshank (1941a). Unpublished maps by Albert E. Radford, Harry E. Ahles, and C. Ritchie Bell at University of North Carolina Herbarium.
 North Dakota.—Stevens (1950).
 Ohio.—Braun (1961); Transeau and Williams (1929).
 Oklahoma.—Phillips, Gibbs, and Mattoon (1939). Specimens examined at University of Oklahoma Herbarium.
 Oregon.—Benson (1930); Peck (1961); Randall (1957); Sudworth (1908).
 Pennsylvania.—Illick (1925). Unpublished maps by John M. Fogg, Jr., Edgar T. Wherry, and others at University of Pennsylvania Herbarium.
 Rhode Island.—Russell (1900).
 South Carolina.—Coker and Totten (1945); Roberts and Cruikshank (1941b). Unpublished maps by Albert E. Radford, Harry E. Ahles, and C. Ritchie Bell at University of North Carolina Herbarium.
 South Dakota.—McIntosh (1949); Over (1932); Ware (1936).
 Tennessee.—Shanks (1952). Unpublished maps by Aaron J. Sharp and Royal E. Shanks at University of Tennessee Herbarium.
 Texas.—Cory and Parks (1937); Gould (1962); McDougall and Sperry (1951); Texas Forest Service (1943); Vines and Arendale (1953).
 Utah.—Graham (1937). Unpublished thesis: Erdman, Kimball S. Classification and distribution of the native trees of Utah. 221 pp., illus. Brigham Young Univ., M. S. thesis. 1961.
 Vermont.—Burns and Otis (1916); Dole (1937).
 Virginia.—Evans (1942); Massey (1961).
 Washington.—Jones (1936); Mosher and Lunnum (1951); Piper (1906); St. John (1963); Sudworth (1908). Specimens examined at University of Washington Herbarium.
 West Virginia.—Brooks (1920); Strausbaugh and Core (1952). Unpublished maps by Earl L. Core and Elizabeth Ann Bartholomew at University of West Virginia Herbarium.
 Wisconsin.—Fassett (1930). Unpublished maps by John W. Andresen from specimens at University of Wisconsin Herbarium and other herbaria.
 Wyoming.—Cary (1917); McDougall and Baggeley (1956); Porter (1959).

California.—Our principal sources of information for all of the pines that occur in California and adjacent parts of Nevada are the Vegetation Type Maps² and Soil-Vegetation Maps³ prepared by the Pacific Southwest Forest and Range

²Vegetation type and forest condition maps of California and western Nevada. September 20, 1963. U.S. Forest Serv., Pacific Southwest Forest and Range Expt. Sta., Berkeley, Calif. [List of available maps.]

³Timber stand and soil-vegetation maps of California. January 1963. U.S. Forest Serv., Pacific Southwest Forest and Range Expt. Sta., Berkeley, Calif. [List of available maps.]

Experiment Station in cooperation with other agencies. We have also used the more detailed, unpublished information on which the older Vegetation Type Maps were based, Soil-Vegetation Maps currently being prepared for publication, data from the Forest Survey, and other unpublished information of the Pacific Southwest Forest and Range Experiment Station.

Canada.—Similar published references have been consulted for the maps of the eight species of *Pinus* native in Canada. Small distribution maps have appeared in the publication, Native Trees of Canada (Canada Department of Forestry 1961). Halliday and Brown (1943) mapped the distribution of important forest trees from forest survey data, and Rowe (1959) mapped and described the forest types of Canada. Principal additional published sources, including floras and tree and forestry publications by Provinces, are:

Alberta.—Moss (1959).
 British Columbia.—Garman (1963); Whitford and Craig (1918).
 Manitoba.—Lowe (1943); Scoggan (1957).
 New Brunswick.—Morison (1938); Roland (1947).
 Newfoundland.—Rouleau (1956).
 Nova Scotia.—Roland (1947).
 Ontario.—White and Hosie (1946).
 Quebec.—Hustich (1949); Marie-Victorin (1927, 1935).
 Saskatchewan.—Budd (1957); Fraser and Russell (1954).
 Yukon.—Hultén (1941); Porsild (1951).

Mexico.—The mapping of these pines differs from that of the other pines because of the scarcity of distribution information other than the small-scale distribution maps and the lists of collection localities in Martínez (1948). His lists are the chief source of information for the Mexican distribution of these species (the majority of the pines that occur in Mexico): *Pinus strobus*, *P. strobiformis* (as *P. ayacahuite* var. *brachyptera* and *P. reflexa*), *P. ayacahuite*, *P. cembroides*, *P. pinceana*, *P. nelsonii*, *P. leiophylla* (including *P. chihuahuana*), *P. lumholtzii*, *P. ponderosa* (as *P. arizonica*), *P. engelmannii*, *P. durangensis*, *P. cooperi* (as *P. lutea*), *P. montezumae*, *P. hartwegii* (including *P. rudis*), *P. michoacana*, *P. pseudostrobus* (including *P. tenuifolia*), *P. douglasiana*, *P. teocote* (including *P. herrerae*), *P. lawsonii*, *P. patula*, *P. greggii*, *P. oocarpa*, and *P. pringlei*.

Many of the place names listed by Martínez could not be located on the available maps. Most of the others were located with the assistance of a recent gazetteer (U.S. Board on Geographic Names 1956).

Another source of distribution information for many of the Mexican pines was the Mexican pine collection in the herbarium of the Institute of Forest Genetics at Placerville, Calif. Included in it are the 1960 and 1963 collections of E. L. Little, Jr., and the 1962 collections of North Carolina State College. We also used the species distribution map in the Guidebook to the Seminar and Study Tour of Latin American Conifers (Mexico Instituto Nacional de Investigaciones Forestales 1960). The approximate limits of the species were drawn with the help of topographic maps and several forest-type maps covering part or all of Mexico (Comisión Forestal del Estado Michoacán 1958; Mexico Instituto Nacional de Investigaciones Forestales 1960; Leopold 1950).

SPECIES DISTRIBUTION, GENUS *PINUS* L.

SUBGEN. *DUCAMPOPINUS* (A. Cheval.) de Ferré

SECT. *DUCAMPOPINUS*

SUBSECT. *KREMPFLANI* Little & Critchfield[†]

Pinus krempfii Lecomte MAP 2a

Pinus krempfii Lecomte, Paris Mus. Natl. d'Hist.
Nat. Bul. 27: 191, fig. 1921.

This unique species—the only pine with flattened needles—is known only from the high mountains of southern Vietnam.

Sources:

Published—Bui 1962; Rollet 1955.

Unpublished—M. Schmid to N. T. Mirov 1961.

SUBGEN. *STROBUS* Lemm.

SECT. *STROBUS*

SUBSECT. *CEMBRAE* Loud.

Pinus koraiensis Sieb. & Zucc. MAP 2b

Korean pine (see also Map 11)

Pinus koraiensis Sieb. & Zucc., Fl. Jap. 2: 28,
t. 116, fig. 5-6. 1844; exclud. fig. 1-4.

Korean pine ranges through Korea and eastern Manchuria into southeastern Siberia, with outliers on the Japanese islands of Honshu and Shikoku.

Sources:

Published—Hayashi 1952 (Japan); Solov'ev 1958 (U.S.S.R.); Uyeki 1926 (Korea); Wu 1956 (Manchuria).

Pinus pumila Regel MAP 3

Japanese stone pine (see also Map 4)

Pinus pumila Regel, Index Sem. Hort. Petrop.
1858: 23. 1859.

This pine ranges widely through northwestern Asia, extending north almost to the Arctic Ocean, east to the Bering Sea, west to northern Mongolia and Lake Baikal, and south to Korea and central Honshu, Japan. In the southern part of its range this shrubby, thicket-forming species is restricted to high elevations. Its presence on the Commander Islands east of Kamchatka is debatable; Tikhomirov (1949) shows it on one of the islands (Mednyy), but Tatewaki (1958) states that it is not present on either island.

[†]*Pinus* subgen. *Ducampopinus* (A. Cheval.) de Ferré, subgen. nov. *Pinus* sous-genre *Ducampopinus* (A. Cheval.) de Ferré, Paris Acad. Sci. Compt. Rend. 236: 228. 1953 (not validly published under ICBN Art. 33 because reference to basionym lacked original publication with page). *Ducampopinus* A. Cheval., Rev. Bot. Appl. d'Agr. Trop. 24: 30. 1944. Holotype species: *Pinus krempfii* Lecomte, Paris Mus. Natl. Hist. Bul. 27: 191, fig. 1921.

[‡]*Pinus* subgen. *Ducampopinus* sec. *Ducampopinus* subsect. *Krempflani* Little & Critchfield, subsect. nov. Characteribus subgeneris *Pinus* subgen. *Ducampopinus* (A. Cheval.) de Ferré. Folio cum 1 fasciculo vasculare. 2

In the past this species has generally been considered a variant of the *Pinus cembra*—*P. sibirica* group of eastern Siberia and Europe, but recent investigators consider it more closely allied to the Japanese *P. parviflora* (de Ferré 1960; Malyshev 1960).

Sources:

Published—Hultén 1926; Imanishi 1950 (Manchuria); Kung 1934 (Manchuria); Malyshev 1960 (Siberia); Takahasi 1944 (Manchuria); Tatewaki 1958 (Kurile Islands); Tikhomirov 1949; Utkin 1961 (Siberia); Uyeki 1926 (Korea); Wu 1956 (Manchuria).

Pinus sibirica Du Tour MAP 4

Siberian stone pine

Pinus sibirica Du Tour, Nouv. Dict. Hist. Nat. 18: 18. 1803.

Siberian stone pine ranges from the Ural Mountains through western and central Siberia to northern Mongolia, with outliers on the Kola Peninsula of northern Russia. This species is the Siberian counterpart of the central European *Pinus cembra*. Its range overlaps that of *P. pumila* in the region of Lake Baikal, Siberia. *P. sibirica* sometimes assumes a shrubby growth form like that of *P. pumila*, and the two are often confused (Malyshev 1960).

Sources:

Published—Hultén 1950 (Kola Peninsula); Lavrenko and Soczava 1956; Nekrasova 1949 (Kola Peninsula).

Pinus cembra L. MAP 4

Swiss stone pine

Pinus cembra L., Sp. Pl. 1000. 1753.

Swiss stone pine grows at high elevations in the Alps and the Carpathian Mountains. It is closely related to *Pinus sibirica*, from which it is separated by a 1,500-mile gap.

Sources:

Published—Fekete and Blattny 1913-1914; Generali 1937 (Italy); Marchesoni 1959 (Italy); Ozenda 1961 (France); Rubner 1953, p. 364; Scharfetter 1938; Schmid 1949 (Switzerland).

Unpublished—Forestry Research Institute, Rumania, 1964; M. Vidaković 1964 (Yugoslavia).

Pinus albicaulis Engelm. MAP 5

Whitebark pine

Pinus albicaulis Engelm., Acad. Sci. St. Louis Trans.
2: 209. 1863.

Whitebark pine occurs at high elevations from central British Columbia south to the southern Sierra Nevada of

in fasciculo, anguste lanceolata, valde complanata (1.5-4 mm. late minute serrulata vel integra, stomatibus ventralibus atque raro dorsalibus ductis resiniferis subexternis, et vagina mox decidua. Bases bractearum non decurrentes. Strobilus junioris solitarius, sine aculeis. Strobili ovoides, symmetricales, aperti postquam maturi. Squamae carinatae, apophysi crassa pyramidata et umbone dorsali. Semina cum ala longa articulata. Lignum modice durum, leviter resinose, annulis incrementi, sine tracheidiis radiis, alburno albo luteolo, ligno interiore colore salmonis. A subgeneribus aliis differt foliis complanatis atque absentia tracheidiarum radiis. Holotypus: *Pinus krempfii* Lecomte, Paris Mus. Natl. Hist. Nat. Bul. 27: 191, fig. 1921.

... Ruby Mountains of Nevada, and the mountains of western Wyoming. Through much of its range it is characteristic of timberline, where it often forms dense stands. Its distribution is still not fully known. Many areas where it grows are relatively inaccessible, and in the southeastern part of its range it is often confused with *Pinus flexilis*. The cones of the two species differ, but because of similarities in most other features there is considerable uncertainty about their relative distribution in areas of overlap.

Additional sources:

Published—Ayres 1900a (Mont.), 1900b (Mont.); Bailey and Bailey 1941; Bedwell and Childs 1943 (Wash.); Leiberg 1897 (Idaho), 1900b (Oreg.), 1900c (Idaho), 1904a (Mont.), 1904b (Mont.).

File report—"Blister rust occurrence survey in the Marble Mountains, Klamath National Forest" by Benton Howard, October 4, 1956. Forest Service, Region 5, San Francisco, Calif.

Unpublished—T. C. Brayshaw and A. E. Porsild 1964 (B.C.); J. F. Franklin 1963 (Oreg. and Wash.); J. R. Griffin 1963 (Calif.); F. D. Johnson 1963, 1964 (Idaho); O. V. Matthews 1964 (Calif.); H. Weaver 1963 (Wash.).

SUBSECT. *STROBI* Loud.

Pinus strobus L.

MAP 6

eastern white pine

Pinus strobus L., Sp. Pl. 1001. 1753.

Eastern white pine ranges from Newfoundland through southern Canada to southeastern Manitoba, through the Lake States south to Iowa and Illinois, and throughout much of northeastern United States, south in the Appalachian Mountains to northern Georgia. A discontinuity of more than 1,200 miles separates it from a southern variant usually called *Pinus strobus* var. *chiapensis* Martinez. This Middle American white pine grows at low and middle elevations in southern Mexico and Guatemala.

Additional sources:

Published—Aguilar 1961 (Guatemala); Crespo 1963 (Pue.); Haddow 1948a and 1948b (Ont.); Miranda and Sharp 1950; Sharp 1946 (Guatemala); Standley and Steyermark 1958 (Guatemala); Wagner 1962 (Chis.).

Unpublished—T. C. Brayshaw and A. E. Porsild 1964 (Canada); B. Hallberg 1964 (Oax.).

Pinus monticola Dougl.

MAP 6

western white pine

Pinus monticola Dougl. ex D. Don in Lamb., Descr.

Genus *Pinus*. Ed. 3 (8°), v. 2, unnumbered page between p. 144 and p. 145. 1832.

Western white pine ranges from southern British Columbia to northern Idaho, northwestern Montana, and eastern Oregon, and south through the Cascade Mountains to the southern end of the Sierra Nevada, Calif. It is separated from the closely related *Pinus strobus* by more than 1,000 miles. In the northern part of its range *P. monticola* nearly reaches sea level in places, but in the Sierra Nevada it is a high-elevation tree. Early reports of this species in the mountains of southern California (Sudworth 1908) apparently were the result of confusion with either *P. flexilis* or *P. lambertiana*.

Additional sources:

Published—Ayres 1900a and 1900b (Mont.); Baker 1951 (Oreg.); Leiberg 1900a (Mont.), 1900b (Oreg.).

Unpublished—R. T. Bingham 1964 (Idaho); T. C. Brayshaw and A. E. Porsild 1964 (Canada); J. F. Franklin 1964 (Oreg.); J. L. Jenkinson 1963 (Oreg.); F. D. Johnson 1964 (Idaho); O. V. Matthews 1964 (Oreg.); R. Schmidt 1964 (B.C.); C. A. Wellner 1964.

Pinus lambertiana Dougl.

MAP 7

sugar pine

Pinus lambertiana Dougl., Linn. Soc. London Trans. 15: 500. 1827.

Sugar pine ranges from western Oregon through the North Coast Range of California, the Sierra Nevada, and the mountains of southern California, with outliers in the Santa Lucia Mountains of west-central California and the Sierra San Pedro Martir of northern Baja California.

Additional sources:

Published—Baker 1956 (Oreg.); Goldman 1916 (Baja Calif.); Langille et al. 1903 (Oreg.); Leiberg 1900b (Oreg.); Ornduff and French 1958 (Oreg.).

Unpublished—B. K. Ford 1963 (Calif.); J. F. Franklin 1964 (Oreg.); J. R. Griffin 1964 (Calif.); J. L. Jenkinson 1963 (Calif. and Oreg.); O. V. Matthews 1964 (Oreg.); W. I. Stein 1964 (Oreg.).

Pinus flexilis James

MAP 8

limber pine

Pinus flexilis James, Exped. Rocky Mts. 2: 27, 35. 1823.

Limber pine ranges through the Rocky Mountains from southern Alberta and British Columbia to northern New Mexico, extending west through the mountain ranges of the Great Basin to southern California, western and northern Nevada, and eastern Oregon. It grows at high elevations through much of its range, but in Canada and the northern United States it is often confined to the prairie margins at the lower edge of the forest zone. It may be more widespread than the map shows on the poorly-known mountain ranges of the Great Basin. In the northern and western parts of its range it is often confused with *Pinus albicaulis*. It overlaps and to some extent intergrades with *P. strobiformis* at the southern edge of its range. Its southern limits are based on information provided by J. W. Andresen and R. J. Steinhoff from an unpublished investigation of variation in these two species (see below).

Additional sources:

Published—Ayres 1900a and 1900b (Mont.); Bacigalupi 1933 (Calif.); Bailey and Bailey 1941; Douglass and Douglass 1955 (Colo.); Goodding 1923 (Nebr.); Howell 1951 (Calif.); Leiberg 1904b (Mont.); Peck 1947 (Oreg.); Potter and Green 1964 (N. Dak.).

Theses—S. J. Preece, Jr. 1950. Floristic and ecological features of the Raft River Mountains of northwestern Utah. M.S. thesis, Univ. Utah, 103 pp., illus.; Raphael J. Steinhoff 1964. Taxonomy, nomenclature, and variation within the *Pinus flexilis* complex. Ph.D. thesis, Michigan State Univ., 81 pp., illus.

Unpublished—J. W. Andresen 1963; W. H. Baker 1961 (Idaho); R. T. Bingham 1963 (Mont.); T. C. Brayshaw and A. E. Porsild 1964 (Canada); W. C. Bullard 1963 (Calif.); D. B. Coombs 1963 (Alta.); W. C. Cumming 1963 (Nev.); Margaret M. Douglass 1962 (Colo.); L. W. Hoskins 1963 (Nev.); F. D. Johnson 1964 (Idaho); O. V. Matthews 1964 (Idaho); M. A. McCole 1963 (Nev.); R. A. Read 1964 (Nebr.).

***Pinus strobiformis* Engelm.**

MAP 8

southwestern white pine

(see also Map 9)

Pinus strobiformis Engelm. in Wislitz., Mem. Tour North. Mex. 102. 1848.

Southwestern white pine extends from the southern part of Colorado through the mountains of Arizona, New Mexico, western Texas, and northern Mexico as far south as San Luis Potosí. Common synonyms for *Pinus strobiformis* include *P. flexilis* var. *reflexa* Engelm., *P. reflexa* (Engelm.) Engelm., and *P. ayacahuite* var. *brachyptera* Shaw. This species forms a link, both geographically and morphologically, between its neighbors *P. flexilis* and *P. ayacahuite*. The northern limits of *P. strobiformis* are based on information supplied by J. W. Andresen and R. J. Steinhoff (see *P. flexilis*) and Margaret M. Douglass (as *P. flexilis* var. *macrocarpa* Engelm.). Southwestern white pine is apparently separated from its southern relative, *P. ayacahuite*, by a 100-mile gap that does not seem to correspond to any comparable discontinuity in suitable habitats.

Additional sources:

Published—Bailey 1913 (N. Mex.); Gentry 1942, 1946 (Sin.); Johnston 1943 (Coah.); J. T. Marshall 1957; Plummer 1904 (Ariz.); Plummer and Gowsell 1904 (N. Mex.); Rixon 1905 (N. Mex.); G. C. Rzedowski 1960 (S.L.P.); Zobel and Cech 1957 (N.L.).

Thesis—James H. Maysilles 1956. Floral relationships of the pine forests of western Durango. Ph.D. thesis, Univ. Mich., 165 pp., illus.

Unpublished—J. W. Andresen 1964; M. B. Applequist 1964 (Ariz.); Margaret M. and J. R. Douglass 1962 (Colo.); E. Larsen 1962 (México); R. J. Steinhoff 1963 (Colo.); O. Zarzosa L. 1964 (Dgo.).

***Pinus ayacahuite* Ehrenb.**

MAP 9

Mexican white pine

Pinus ayacahuite Ehrenb. in Schlecht., Linnaea 12: 492. 1838.

Mexican white pine grows at high elevations from Jalisco and Hidalgo through central and southern Mexico to Guatemala, El Salvador, and western Honduras. In northern Mexico it is replaced by the closely related *Pinus strobiformis*. The single collection from western Jalisco is, according to Martínez (1948, p. 126), morphologically intermediate between these two white pines.

Additional sources:

Published—Allen 1955 (Honduras); Castaños 1962 (Oax.); Hinds and Larsen 1961 (Jal.); Schwerdtfeger 1953 (Guatemala); Standley and Steyermark 1958 (Guatemala); Wagner 1962 (Chis.).

Unpublished—P. H. Allen 1962 (El Salvador); B. Hallberg 1964 (Oax.).

***Pinus peuce* Griseb.**

MAP 10

Balkan pine

Pinus peuce Griseb., Spicil. Fl. Rumel. Byth. 2: 319. 1844.

This species is confined to the high mountains of southeastern Europe—southern Yugoslavia, western Bulgaria, northern Greece, and Albania. It is morphologically similar to the blue pine of the Himalayas, *Pinus griffithii*, from which it is separated by more than 3,000 miles.

Sources:

Published—Buffault 1931 (Greece); Heske 1959a (Albania); Markgraf 1932; Rikli 1943-1946.

Unpublished—B. Pejowski (n.d.) to N. T. Mirov.

***Pinus armandii* Franch.**

MAPS 11 AND 12

Armand pine

Pinus armandii Franch., Paris Mus. Hist. Nat. Nouv. Arch., Sér. 2, 7: 95-96, t. 12. 1885; "armandii."

This white pine of moderate and high elevations has a notably disjunct distribution. It ranges through western and southwestern China from Shansi and Kansu south to Yunnan and Kweichow, and west to northern Burma, extreme northeastern India, and southeastern Tibet. It is also present on the islands of Hainan and Taiwan and on two islands just south of Kyushu, Japan—Yaku Shima and Tanega Shima. In 1924 it was discovered in the Tsangpo Valley of southeastern Tibet by the plant explorer F. Kingdon Ward (Marquand 1929, Ward 1941b). Not until 1940 was it reported on the higher mountains of southern Hainan (Merrill and Chun 1940).

We have tentatively included here a five-needled pine recently discovered in the mountains of western Anhwei Province, China. The description of this pine, *Pinus anhweiensis*, has apparently not been published, but the locality where it was found has been reported by Wei (1963).

Another little-known white pine, found near Hué in central Vietnam, has been variously classified as *Pinus armandii* (Chevalier 1944), *P. excelsa* (*P. griffithii*) (Chevalier 1919), and part of the *P. fenzeliana* complex (de Ferré 1960; see *P. fenzeliana* and Map 14).

Sources:

Published—Cheng 1932 (Kweichow), 1939 (Szechuan); C. K. Chow 1947 (Kansu); Diels 1900 (Szechuan); Farrer 1926 (Kansu, Szechuan); Handel-Mazzetti 1927 and 1929-1936 (Szechuan, Yunnan); Hers 1922 (Honan); Hsu 1950 (Yunnan); Kabanov 1962 (Kansu, Shensi); Ku and Cheo 1941 (Szechuan); Limpricht 1922 (Szechuan); Ludlow 1951 (Tibet); Marquand 1929 (Tibet); Merrill 1941 (Burma); Merrill and Chun 1940 (Hainan); Orr 1933 (Yunnan); Rehder 1923 (Shensi); Rock 1947 (Yunnan); Schweinfurth 1957; H. Smith 1925 (Shansi); Teng 1940 (Szechuan, Yunnan), 1947 (Kansu); Walker 1941 (Kansu); Wang 1961; Ward 1924 (Yunnan), 1941c (Burma), 1949 (Burma), 1952b (Assam); Wilson 1907 (Hupeh), 1913 (Hupeh, Szechuan), 1916 (Japan), 1926 (Yunnan); Wu 1956.

Thesis—Chung-lwen Wu 1947. The phytogeographical distribution of pine in China. M.F. thesis, Yale Univ., 74 pp., illus.

Unpublished—Forest Research Institute, Taiwan, to N. T. Mirov 1961 (Taiwan); Shiu-ying Hu 1963; Wang Chi-Wu 1964.

***Pinus griffithii* McClelland**

MAP 12

blue pine

(see also Map 14)

Pinus griffithii McClelland in Griffith, Notul.

Pl. Asiat. 4: 17. 1854; Icon. Pl. As. 4, t. 365, excl. fig. 1-3. 1854.

Blue pine has also been known as *Pinus excelsa* Wall., *P. wallichiana* A. B. Jacks., and *P. chylla* Lodd. It ranges throughout the Himalaya Mountains, extending beyond them to eastern Afghanistan, northeastern Baluchistan (West Pakistan), northern Burma, and Yunnan Province, China. It is an important component of the middle- and high-elevation Himalayan forests, especially in the drier inner valleys. Its eastern outliers in southeastern Tibet and northern Burma have been found by the plant explorer F. Kingdon Ward within the past few decades. Only recently it has been observed in the central part of India's Northeast Frontier Agency (approximately 28° N. lat., 90° E. long.), where it may have been introduced. (Fürier-Haimendorf 1955, pp. 18, 62).

Sources:

Published—Aitchison 1879, 1881-82 (Afghanistan); Banerji 1958 (Nepal); Bor 1938 (Assam); Burkill 1909 (Baluchistan); Cooper 1933 (Bhutan); Duthie 1893 (Kashmir), 1898 (Pakistan); Fürier-Haimendorf 1955 (Assam); Gammie 1898

Additional sources:

Published—Deaver and Haskell 1955 (Ariz.); Jack 1900 (Colo.); Leiberger et al. 1904 (Ariz.); Merriam 1890 (Ariz.); Peterson 1962 (Wyo.); Plummer and Gowsell 1904 (N. Mex.); Sudworth 1900a (Colo.); Weber 1961 (Colo.); Wolf 1938 (Calif.).

Thesis—W. D. Stanton 1931. A preliminary study of the flora of the Henry Mountains of Utah. M.A. thesis, Brigham Young Univ., 63 pp., illus.

Unpublished—W. P. Cottam 1964.

***Pinus quadrifolia* Parl.**

MAP 16

Parry pinyon

Pinus quadrifolia Parl. ex Sudw., U. S. Dept. Agr. Div. Forestry Bul. 14: 17. 1897.

Parry pinyon is confined to low elevations in the dry mountains of southern California and northern Baja California from the San Jacinto Mountains south to the Sierra San Pedro Martir. Its range overlaps that of *Pinus monophylla*, but no intermediates have been reported. All of the sources listed below pertain to Baja California.

Additional sources:

Published—Goldman 1916; Wiggins 1944.

Unpublished—Reid Moran 1963, 1964; J. Olmsted 1962.

***Pinus monophylla* Torr. & Frém.** MAPS 16 AND 17
singleleaf pinyon

Pinus monophylla Torr. & Frém. in Frém., Rpt. Explor. Exped. Rocky Mts. 319, t. 4. 1845; "monophyllus."

Singleleaf pinyon is widespread and common at low elevations in the isolated mountain ranges of the Great Basin, ranging from southern Idaho, western Utah, and northwestern Arizona through most of Nevada and eastern and central California to northern Baja California. It overlaps *Pinus edulis* in southwestern Utah, northwestern Arizona, and the New York Mountains of southern California, and intermediate forms are known. This species was once thought to extend into central Arizona (Munns 1938), but the single-leaved pinyon of that region is now considered a variation of *P. edulis* (Little 1950, p. 12). The range of *P. monophylla* has recently been extended more than 100 miles south, in Baja California (Anonymous 1963; Reid Moran 19319).

Additional sources:

Published—Anonymous 1963; Bailey and Bailey 1941; Goldman 1916 (Baja Calif.); Merriam 1893; Wiggins 1940 (Baja Calif.).

Thesis—C. McMillan 1948. A taxonomic and ecological study of the flora of the Deep Creek Mountains of central western Utah. M.S. thesis, Univ. Utah, 99 pp., illus.

Unpublished—W. C. Bullard 1963 (Calif.); W. P. Cottam 1964 (Utah); G. K. Griffith 1963 (Nev.); L. W. Hoskins 1963 (Nev.); M. Humphreys 1963 (Nev.); F. D. Johnson 1964 (Idaho); M. A. McCollm 1963 (Nev.); J. H. Thomas 1964 (Baja Calif.); W. W. Wagener 1963 (Calif.).

***Pinus culminicola* Andresen & Beaman** MAP 18
Potosi pinyon

Pinus culminicola Andresen & Beaman, Arnold Arboretum Jour. 42: 438, fig. 2-4, 1961.

This recently named species is the only high-elevation pinyon. It has been found only on Cerro Potosi, possibly the highest mountain in Nuevo León, where it grows as a timberline shrub (Andresen and Beaman 1961) and in the forest understory. It had previously been identified as *Pinus flexilis* (Muller 1939).

***Pinus maximartinezii* Rzedowski**

MAP 15

Martinez pinyon

Pinus maximartinezii Rzedowski, Ciencia 23: 17, fig. 1-3, t. 2. 1964

This remarkable new pinyon is known only from its type locality, the Cerro de Piñones in the southern part of Zacatecas, Mexico, near the town of Judhipila. Discovered only in 1963, it is notable among the pinyons for its very large cones (Rzedowski 1964).

***Pinus pinceana* Gord.**

MAP 18

Pince pinyon

Pinus pinceana Gord., Pinet. 204. 1858.

This pinyon is restricted to a few areas in northeastern and eastern Mexico from central Coahuila to central Hidalgo, and is nowhere common. It is often associated with *Pinus cembroides*, the common pinyon of Mexico.

Additional sources:

Published—Johnston 1943 (Coah., Zac.); Díaz Luna 1962 (S.L.P.); McVaugh 1952 (Qro.).

***Pinus nelsonii* Shaw**

MAP 18

Nelson pinyon

Pinus nelsonii Shaw, Gard. Chron. Ser. 3, 36: 122, fig. 49. 1904; "nelsoni."

This pinyon is confined to a few scattered localities in northwestern Mexico, from southern Coahuila, southern Nuevo León, and western Tamaulipas to San Luis Potosí. One of the rarest of the Mexican pines, it is associated with the common Mexican pinyon, *Pinus cembroides*.

Additional sources:

Published—Crespo 1963 (Tamps.); Mirov 1961 (Tamps.).

SUBSECT. *GERARDIANAE* Loud.

***Pinus gerardiana* Wall.**

MAP 19a

chilgoza pine

Pinus gerardiana Wall. ex D. Don in Lamb., Descr.

Genus Pinus. Ed. 3 (8°), v. 2, unnumbered page between p. 144 and p. 145, t. 79. 1832.

This species, noted chiefly for its large edible seeds, is confined to the mountains of eastern Afghanistan, parts of Pakistan, and scattered localities in the dry inner valleys of the northern Himalayas. It may be more widely distributed than the map shows in Waziristan, along the Afghanistan-Pakistan border. It is separated from *Pinus bungeana*, its only close relative, by the 1,300-mile-long Tibetan highland. Sources:

Published—Aitchison 1879, 1881-1882 (Afghanistan); Burkill 1909 (Baluchistan); Clarke 1957 (Afghanistan); Duthie 1898 (Pakistan); Linchevsky and Prozorovsky 1949 (Afghanistan); Schweinfurth 1957; Stebbing 1906 (Baluchistan).

Unpublished—E. Nasir 1963 (Pakistan); R. J. Rodin 1963 (Pakistan); G. L. Webster 1963 (Kashmir)

Pinus sibirica Zucc. in Endl., Synops. Conif. 166. 1847.

Dark pine grows in northern China from northern Honan and Hupeh north to Shansi and Hopeh. Notable for its peculiar Platanus-like bark, this pine is comparatively rare throughout its range.

Published—Cheng 1939 (Szechuan); H. F. Chow 1934 (Hopeh); Hers 1922 (Honan); Hu 1935 (Honan); H. Smith 1925 (Shansi); Sowerby 1937; Tang 1931 (Shansi); Teng 1947 (Kansu); Wilson 1907 (Hupeh).

Unpublished—Wang Chi-Wu 1964 (Shensi).

SUBSECT. *BALFOURIANAE* Shaw

Pinus balfouriana Grev. & Balf. MAP 20
foxtail pine (see also Map 21)

Pinus balfouriana Grev. & Balf. in A. Murr., Bot. Exped. Oreg. [Rpt. No. 8] No. 618, t. 1853.

Foxtail pine is confined to two high-elevation areas about 300 miles apart: the southern Sierra Nevada, Calif., and the higher mountains of northwestern California from the South Yolla Bolly Mountains north to the Marble Mountains. The stands on the east slope of the Sierra Nevada are about 20 miles from stands of *Pinus aristata* in the Inyo Mountains, only the width of the arid Inyo Valley separating the two species at this point. A northern outlier of the Sierra Nevada distribution reported by Sudworth (1908, p. 41) on the divide between the South Fork of the San Joaquin River and the North Fork of the Kings River has never been verified, and is not included in the distribution shown on the map.

Additional sources:

Published—Howell 1951.

File reports—"Survey of foxtail pine in northern California" by T. H. Harris and Benton Howard, August 28, 1956. Forest Service, Region 5, San Francisco, Calif.; "Blister rust occurrence survey in the Marble Mountains, Klamath National Forest" by Benton Howard, October 4, 1956. Forest Service, Region 5, San Francisco, Calif.

Unpublished—D. V. Hemphill 1964 (northern Calif.).

Pinus aristata Engelm. MAP 21
bristlecone pine (see also Map 20)

Pinus aristata Engelm. in Parry & Engelm., Amer. Jour. Sci. and Arts, Ser. 2, 34: 331. 1862.

Bristlecone pine ranges from eastern California through Nevada, Utah, and northern Arizona to Colorado and northern New Mexico. It grows at high elevations and frequently extends to timberline. In many places it is very localized, but in others, such as the White Mountains of eastern California, it forms extensive stands. It is probably more widely distributed in the poorly known mountain ranges of Nevada than the map indicates.

Additional sources:

Unpublished—W. P. Cottam 1964 (Utah); Margaret M. Douglass 1962 (Colo.); C. W. Ferguson 1962 (Calif.); R. D. Wright 1962 (Calif.).

Pinus leiophylla Schiede & Deppe MAP 22
Chihuahua pine

Pinus leiophylla Schiede & Deppe in Schlecht. & Cham., Linnaea 6: 354. 1831.

Chihuahua pine ranges from southern and central Mexico through western Mexico to southwestern New Mexico and southern and central Arizona. Included here is *Pinus leiophylla* var. *chihuahuana* (Engelm.) Shaw, sometimes considered a separate species, *P. chihuahuana* Engelm. *P. leiophylla* is unique among American pines in having cones that require three seasons to mature. Its northernmost known occurrences are just south of the Mogollon Rim in central Arizona (7 miles west of Pinedale—Sudworth 1927; about 25 miles east of Payson—M. B. Applequist, personal communication, 1964). Additional sources:

Published—Goldman 1951; Guzmán and Vela 1960 (Zac.); J. T. Marshall 1957 (Son., Chih.); Shaw 1909.

Thesis—James H. Maysilles 1959. Floral relationships of the pine forest of western Durango, Mexico. Ph.D. thesis, Univ. Michigan, 165 pp., illus.

Unpublished—M. B. Applequist 1964 (Ariz.); B. Hallberg 1964 (Oax.); E. Larsen 1962; N. Sánchez Mejorada to L. W. Bryan 1963 (Mich.); O. Zarzosa L. 1964 (Dgo.).

Pinus lumholtzii Robins. & Fern. MAP 23
Lumholtz pine

Pinus lumholtzii Robins. & Fern., Amer. Acad. Proc. 30: 122. 1895.

This species grows at relatively low elevations in northwestern Mexico, from Sonora and Chihuahua south to Jalisco. It is notable for its pendent but stiff needles.

Additional sources:

Published—Gentry 1942, 1946 (Sin.); Guzmán and Vela 1960 (Zac.); Shaw 1909 (Nay.).

Thesis—James H. Maysilles 1959. Floral relationships of the pine forests of western Durango, Mexico. Ph.D. thesis, Univ. Michigan, 165 pp., illus.

Unpublished—C. E. Blanco 1964 (Dgo.); E. Larsen 1962; O. Zarzosa L. 1964 (Dgo.).

SUBSECT. *CANARIENSES* Loud.

Pinus canariensis C. Smith MAP 24b
Canary Island pine

Pinus canariensis C. Smith in Buch, Phys. Besch. Canar. Ins. 159. 1825.

Canary Island pine is confined to the central and western Canary Islands, off the coast of northwestern Africa. Its only close relative, *Pinus roxburghii*, grows in the Himalaya Mountains more than 5,000 miles away.

Sources:

Published—Ceballos and Ortuño 1951.

Unpublished—L. Ceballos to N. T. Mirov (n.d.) (Gran Canaria).

***Pinus roxburghii* Sarg.**
chir pine

MAP 24a

Pinus roxburghii Sarg., *Silva No. Amer.* 11: 9. 1897.

This species, long known as *P. longifolia* Roxb., is confined to the monsoon belt of the outer Himalayas from Bhutan to the northeastern part of West Pakistan. It grows at low elevations (generally below 7,000 feet). Early reports to the contrary, it apparently has not been found in Afghanistan except in cultivation (Aitchison 1891). Its distribution in Nepal and Bhutan is only sketchily known. It has not been reported east of Bhutan, but this part of India is almost unexplored botanically (Schweinfurth 1957).

It is separated by more than 5,000 miles from its closest relative, *Pinus canariensis*.

Sources:

Published—Banerji 1958 (Nepal); Biswas 1933; Burkill 1910 (Nepal); R. E. Cooper 1933 (Bhutan); Gammie 1898 (India); Gorrie 1933 (India); Kawakita 1956 (Nepal); Malik 1962 (Pakistan); Osmaston 1922 (India); Pirson 1962 (India); Polunin 1950 (Nepal); Schweinfurth 1957; S. Singh 1929 (Kashmir); Smith and Cave 1911 (Sikkim); Tilman 1952 (Nepal); Troup 1921 (India); L. H. J. Williams 1953 (Nepal).

Unpublished—R. J. Rodin 1963 (Pakistan).

SUBSECT. *PINEAE* Shaw

***Pinus pinea* L.**
Italian stone pine

MAP 25

Pinus pinea L., *Sp. Pl.* 1000. 1753.

Italian stone pine is widespread on the Iberian peninsula (Spain and Portugal), ranges along the northern and eastern shores of the Mediterranean Sea, and occurs at a few places near the north coast of Turkey. It is the only Eastern Hemisphere species with cones that require three seasons to develop to maturity. It is also notable for its edible seeds, and has been widely planted for many centuries. Its natural range is highly uncertain (Rikli 1926), but we have omitted those stands known to be artificial in origin, such as the well-known forest near Ravenna, Italy.

Sources:

Published—Briquet 1910 (Corsica); Buffault 1931 (Greece); Chodat 1913 (Portugal); Feinbrun 1959 (Lebanon); Gausson 1953-1954 (France); Heske 1959a (Albania); Holmboe 1914 (Cyprus); Kayacik 1957 (Turkey); Knoche 1921 (Balearic Islands); Philippson 1895 (Greece), 1919 (Turkey); Reehinger 1943 (Greece); Rikli 1926; Touring Club Italiano 1958 (Italy); Turrill 1929.

Unpublished—Director-General, Forest Services of Portugal, 1964; H. Gausson 1964 (France); General-Director of Forestry, Turkey, 1964; Instituto Forestal de Investigaciones y Experiencias, Spain, 1962; B. Kasapligil to N. T. Mirov 1961 (Turkey); H. Kayacik 1964 (Turkey); E. Magini to N. T. Mirov 1960 (Italy); C. Mouloupoulos 1964 (Greece); A. de Philippis 1964 (Italy).

SECT. *PINUS*

SUBSECT. *SYLVESTRES* Loud.

***Pinus resinosa* Ait.**
red pine

MAP 26

Pinus resinosa Ait., *Hort. Kew.* 3: 667. 1789

Red pine ranges through southern Canada from Newfoundland to southeastern Manitoba, and south through the Lake States and the northeastern United States, with outliers in Illinois and West Virginia. This species is the only representative of this typically Eurasian group of pines on the North American mainland. Its closest relative is probably *Pinus nigra* of southern Europe.

Additional sources:

Published—Brenneman 1956 (Ill.); Cook, Smith, and Stone 1952 (N.Y.); Haddow 1918a and 1918b (Ont.).

Unpublished—T. C. Brayshaw and A. E. Porsild 1964 (Canada); Gary Saunders (N.F.).

***Pinus tropicalis* Morelet**
tropical pine

MAP 26

Pinus tropicalis Morelet, *Rev. Hort. Côte d'Or* 1: 106. 1851.

This species is confined to the Isle of Pines and the low mountains of Pinar del Rio Province, western Cuba. It is separated from *Pinus resinosa*, the only other Western Hemisphere representative of this group, by more than a thousand miles.

Sources:

Published—E. E. Smith 1954; Marie-Victorin and Léon 1942.

***Pinus nigra* Arnold**
Austrian pine

MAP 27

Pinus nigra Arnold, *Reise Mariazell* 8, t. 1785.

Austrian pine ranges widely through southern Europe from Spain to Austria and throughout much of the Balkan Peninsula, east to southern Russia and south to Turkey; on the islands of Cyprus, Sicily, and Corsica, with outliers in Algeria and Morocco. Its variability in nature, recently described by Röhrig (1957), is reflected in the great taxonomic complexity of this species (Schwarz 1936).

Austrian pine is associated with several related species in various parts of its range, including the closely similar *Pinus heldreichii* and the widespread *P. sylvestris*. Within the limited range of *P. heldreichii*, that species and *P. nigra* are sometimes confused.

Reports of *Pinus nigra* on the Mediterranean islands of Crete and Rhodes are apparently in error (Reehinger 1951).

Sources:

Published—Akademia Nauk SSSR 1954 (U.S.S.R.); Anić 1957 (Yugoslavia); Bernhard 1931 (Turkey); Buffault 1931 (Greece); Comité de Géographie du Maroc 1957 (Morocco); Debazac 1963 (France), 1964 (Corsica); Dudić 1953 (Yugoslavia); Fekete 1959 (Rumania); Fekete and Blattny 1913-1914 (Yugoslavia); Fukarek 1958; Gausson (n.d.) and 1953-1954 (France, Spain); Giacobbe 1937 (Italy); Heske 1954 (Turkey), 1959a (Greece); Jovančević 1961 (Yugoslavia); Kayacik 1954 (Turkey); Kosamin 1929 (Yugoslavia); Maire and Peverimhoff 1927 (Algeria); Markgraf 1932 (Albania); Miletić 1959 (Yugoslavia); Pejovski 1956 (Yugoslavia); Philippson 1895 (Greece); Reehinger 1951 (Greece); Rubner and Reinhold 1953, fig. 74 (Crimea); Salvador 1927 (Spain); Scharfetter 1938 (Austria); Vidaković 1957 (Yugoslavia).

—Forestry Research Institute, Rumania, 1964; Director of Forestry, Turkey, 1964; Instituto de Investigaciones y Experiencias, Spain, 1962; B. Markgraf 1932 (Albania); T. Mirov 1961 (Turkey); H. Kayacik 1964 (Turkey); E. Magini to N. T. Mirov 1960 (Italy); E. D. Philippi 1961 (Cyprus); R. Morandini 1964 (Italy); A. de Philippis 1961 and 1964 (Italy); E. Röhrig 1964 (Austria).

Pinus heldreichii Christ

MAP 28

Heldreich pine

Pinus heldreichii Christ, Naturf. Gesell. Basel Verhandl. 3: 549. 1863.

This pine is confined to high elevations on the Balkan peninsula (central Yugoslavia to northern Greece and southwestern Bulgaria) and in southern Italy. Since it is sometimes confused with its much more widespread associate, *Pinus nigra*, its range is not yet fully established. Within the past few years its known distribution in Montenegro (Lakušić 1961) and Serbia (Tošić 1959) has been considerably enlarged.

Sources:

Published—Delevoy 1948; Fukarek 1941; Gourlay 1938 (Greece); Heske 1959a (Albania); Jedlowski 1959 (Italy); Lakušić 1961 (Yugoslavia); Longhi 1956 (Italy); Markgraf 1931; Tošić 1959 (Yugoslavia).

Unpublished—E. Magini to N. T. Mirov 1960 (Italy; Campania); C. Mouloupoulos 1964 (Greece).

Pinus mugo Turra

MAP 29

Swiss mountain pine

Pinus mugo Turra, Gior. Ital. (Grisilini) 1: 152. 1764.

Pinus mugo (*P. montana* Mill.) grows at high elevations in the mountains of central and southern Europe (Alps, Pyrenees, Carpathians, Balkans), ranging east and south to the U.S.S.R., Rumania, Bulgaria, and central Italy, north to Germany and Poland, and west to eastern Spain, where the species reaches its southern limit. It ranges in form from a dwarfed bush to a small tree. The tree form, which is prevalent in the Pyrenees and the western Alps, is sometimes segregated as *Pinus uncinata* Ramond. The unusually complex nomenclature of this pine is based primarily on its variable growth form and cones (Willkomm 1861, Kirchner et al. 1908).

Pinus mugo is associated with the closely related *P. sylvestris* in many parts of its range, and the two are believed to hybridize in nature (Fitschen 1930, p. 430).

Sources:

Published—Adamović 1909; Akademia Nauk SSSR 1954 (U.S.S.R.); Beck 1901 (Yugoslavia); Ceballos 1941 (Spain); Čermák et al. 1955 (Czechoslovakia); Fekete and Blatny 1913-1914; Fukarek 1959 (Yugoslavia); Gausson 1923 (France), 1956 (France, Spain); Giordano 1962b (Bulgaria); Kirchner et al. 1908; Košanin 1929 (Yugoslavia); Markgraf 1932 (Albania); Merxmüller 1954; Scharfetter 1938 (Austria); Schmid 1949 (Switzerland); Touring Club Italiano 1958 (Italy); Willkomm 1861.

Unpublished—Forestry Research Institute, Rumania, 1964; J.F. Lacaze 1963 (France); R. Morandini 1964 (Italy); S. Bialobok 1964 (Poland).

Pinus pinaster Ait.

MAP 30

maritime pine

Pinus pinaster Ait., Hort. Kew. 3: 367. 1789.

Maritime pine ranges from the Iberian peninsula (Spain, Portugal) through southern France to the west coast of Italy,

in northern Africa from Morocco to Tunisia, and to the islands of Corsica and Sardinia. Its natural distribution has been somewhat obscured by the widespread planting of this species. We have excluded the extensive planted stands in southwestern France and northwestern Spain, but a portion of the distribution of this species in Portugal is certainly of artificial origin.

Sources:

Published—Comité de Géographie du Maroc 1957 (Morocco); Desole 1960 (Sardinia); Gausson (n.d.) (France, Spain), 1953-1954 (France); Gausson and Vernet (n.d.) (Algeria, Tunisia); Guinier 1952; Rikli 1943-1946; Serviço de Reconhecimento e de Ordenamento Agrário 1962 (Portugal); Touring Club Italiano 1931 (Italy).

Unpublished—H. Gausson 1964 (France); Instituto Forestal de Investigaciones y Experiencias 1962 (Spain); A. de Philippis 1961 and 1964 (Italy).

Pinus halepensis Mill.

MAP 31

Aleppo pine

Pinus halepensis Mill., Gard. Dict. Ed. 8, Pinus No. 8. 1768.

Aleppo pine is widely distributed in the Mediterranean region, ranging from Morocco to Tunisia and Libya (Cyrenaica) in North Africa, with outliers extending to the northern edge of the Sahara Desert; from eastern Spain through southern France and Italy to the Adriatic coast of Yugoslavia and to Greece; at the eastern end of the Mediterranean Sea from Israel and Jordan north to Turkey. *Pinus brutia* replaces this species in the northeastern part of the Mediterranean region, and the two are known to hybridize in the region of overlap (see *P. brutia*). The natural occurrence of *P. halepensis* on the island of Corsica is uncertain; Nahal (1962b) and H. Gausson (personal communication, 1964) indicate that it occurs in one place, but Briquet (1910) states that it is not native to the island.

Sources:

Published—Beck 1901 (Yugoslavia); Comité de Géographie du Maroc 1957 (Morocco); Feinbrun 1959 (Lebanon); Francini 1953 (Italy); Gausson 1953-1954 (France); Giordano 1962a (Lebanon); Heske 1959a (Greece); Kasapligil 1956 (Jordan); Kayacik 1954 (Turkey); Maire 1926 (Algeria, Tunisia); Markgraf 1932 (Albania); Mikesell 1961 (Morocco); Nahal 1962a (Syria), 1962b (France, Corsica); Touring Club Italiano 1931 (Italy); Turrill 1929 (Greece); Zohary 1947 (Israel, Jordan).

Unpublished—Instituto Forestal de Investigaciones y Experiencias, Spain, 1962; H. Kayacik 1962, 1964 (Turkey); H. G. Keith 1961 (Libya); E. Magini to N. T. Mirov 1960 (Italy); R. Morandini 1964 (Italy); J. Papaioannou 1964 (Greece); A. de Philippis 1961 and 1964 (Italy); M. Vidaković 1964 (Yugoslavia).

Pinus brutia Ten.

MAP 31

Pinus brutia Ten., Prodr. Fl. Nap. Ixxii. 1811.

This close relative of *Pinus halepensis* largely replaces that species in the eastern Aegean region, Turkey, the Levant, on the Mediterranean islands of Crete and Cyprus, and in the Black Sea region. The ranges of the two overlap in northeastern Greece, where they hybridize (Papajoannou 1936), in the Levant (Feinbrun 1959, Nahal 1962a), and in southeastern Turkey (Kayacik 1954).

Variants of *Pinus brutia* in the Black Sea region are sometimes called *P. pithyusa* Stev. and *P. eldarica* Medw. *P. pithyusa* grows along the northern and northeastern shores of the Black Sea, *P. eldarica* on a single low mountain (Eilar-Ugi) in the central Transcaucasus.

Pinus brutia or one of its variants has long been thought to occur naturally in Iran and Afghanistan, and Papaioannou's map of the distribution of this species (in Nahal 1962b) shows it in these countries. Planted in both countries, it is especially common in Afghanistan (Aitchison 1891, Clarke 1957). But comparatively intensive recent botanical explorations of these two countries have failed to find any natural stands of this pine (Bobek 1951; Kitamura 1960; Linchevsky and Prozorovsky 1949; Zohary 1963; J. Papaioannou, personal communication, 1964). Aitchison (1891) attempted to track down rumors of natural forests of this pine, but found only planted trees. The source of seed of this common Afghanistan pine remains an intriguing question, since the nearest natural stands of the species are almost 1,000 miles from Afghanistan. Sources:

Published—Akademia Nauk, SSSR, 1954 (U.S.S.R.); Alemdağ 1962 (Turkey); Bernhard 1931 (Turkey); Chaturvedi 1961 (Syria); Czeczott 1954; Feinbrun 1959 (Lebanon); Giordano 1962a (Lebanon); Heske 1954 (Turkey), 1959a (Greece), 1959b (Iraq); Kayacik 1954 (Turkey); Ketskhoveri 1960 (U.S.S.R.); Maléjeff 1929 (U.S.S.R.); Nahal 1962a (Syria); Radde 1899 (U.S.S.R.); Rechinger 1951 (Greece); Rubner and Reinhold 1953 (U.S.S.R.); Selik 1959 (Turkey).

Unpublished—General Director of Forestry, Turkey, 1964; H. Kayacik 1964 (Turkey); E. D. Michaelides 1961 (Cyprus); J. Papaioannou 1964.

***Pinus sylvestris* L.**

MAP 32

Scotch pine

Pinus sylvestris L., Sp. Pl. 1000. 1753.

The most widely distributed of the pines, Scotch pine grows throughout northern Eurasia from Scotland, southern Spain, northern Greece, and northern Turkey to northern Manchuria and the Sea of Okhotsk. In Europe it is associated with several related species, including *Pinus mugo* and *P. nigra*. A principal source of information for our map is the excellent distribution map by Steven and Carlisle (1959). Sources:

Published—Akademia Nauk, SSSR, 1954 (U.S.S.R.); Bernhard 1931 (Turkey); Čermák et al. 1955 (Czechoslovakia); Coutinho 1939 (Portugal); Fekete and Blattny 1913-1914; Fenzel 1932-1933 (Manchuria); Gausson 1953-1954 (France), 1956 (France, Spain); Georgescu 1939 (Rumania); Gulisašvili 1951 (Transcaucasus); Heske 1954 (Turkey); Hesper and Feldman 1954 (West Germany); Hultén 1950 (Northern Europe); Karlberg 1960 (Turkey); Kayacik 1954 (Turkey); Ketskhoveri 1960 (Transcaucasus); Murzaev 1955 (Manchuria); Rubner and Reinhold 1953 (Crimea); Seifriz 1935 (Transcaucasus); Shimaniuk 1962 (Siberia); Stefanović 1958 (Yugoslavia); Steven and Carlisle 1959; Touring Club Italiano 1958 (Alps).

Unpublished—S. Bialobok 1964 (Yugoslavia); H. Gausson 1964 (France); General Director of Forestry, Turkey, 1964; Instituto Forestal de Investigaciones y Experiencias, Spain, 1964; B. Kasapligil to N. T. Mirov 1961 (Turkey); H. Kayacik 1964 (Turkey); JF. Lacaze 1964 (France); E. Magini to N. T. Mirov 1960 (Italy); R. Morandini 1964 (Italy); C. Mouloupoulos 1964 (Greece); A. de Philippis 1961, 1964 (Italy); Pilar Rifé to N. T. Mirov 1961 (Spain); M. Vidaković 1964 (Yugoslavia); J. W. Wright 1960.

***Pinus densiflora* Sieb. & Zucc.**

MAP 33

Japanese red pine

Pinus densiflora Sieb. & Zucc., Fl. Jap. 2: 22, t. 112. 1844.

Pinus densiflora, including *P. funebris* Komarov, is widely distributed in Japan from northern Honshu to Yaku Shima,

south of Kyushu; from Korea to eastern Manchuria and adjacent U.S.S.R.; and on the Shantung Peninsula of China. Hayashi (1952) maps it at a single locality in southern Hokkaido, but this stand was probably planted (M. Kusaka, personal communication, 1964) and has been omitted from our map. The distribution of *P. densiflora* on the mainland of Asia, especially in southern Manchuria and eastern China, is still uncertain, partly because this species has been confused with several other east-Asian hard pines. Wu (1956) shows its range extending westward to include the Liaotung Peninsula of southern Manchuria, but Takahasi (1944) states that *P. densiflora* is confined to a small area in the southern part of eastern Manchuria. We have omitted the Liaotung region from the range shown on the map.

Sources:

Published—Akademia Nauk, SSSR, 1954 (U.S.S.R.); Fenzel 1932-1933 (Manchuria); Hayashi 1952 (Japan); Liu 1928 (Shantung); Loesener 1920 (Shantung); Uyeki 1926 (Korea).

Unpublished—M. Kusaka 1964 (Hokkaido, Korea); N. T. Mirov 1961 (Korea).

***Pinus thunbergiana* Franco**

MAP 34

Japanese black pine

Pinus thunbergiana Franco, Lisboa Inst.

Super. Agron. An. 16: 130. 1949.

Japanese black pine, a maritime species, grows on three of the principal islands of Japan—Honshu, Kyushu, and Shikoku—and in southern Korea. Its southern limit, according to Hayashi (1952), is Takara Island in the Tokara group at about 29° N. latitude, but Wilson (1920) reports that *Pinus luchuensis* is the only pine in this island group. *P. thunbergiana* is very similar to *P. nigra* of southern Europe and the Mediterranean region. This species was long known as *P. thunbergii* Parl. (not Lamb.).

Sources:

Published—Hayashi 1952 (Japan); Uyeki 1926 (Korea).

***Pinus massoniana* Lamb.**

MAP 35

Masson pine

Pinus massoniana Lamb., Descr. Genus Pinus

1: 17, t. 12. 1803.

Pinus massoniana is widely distributed in China, ranging from Shantung, Kiangsu, and northern Taiwan west to Szechuan and south to northern Vietnam. A collection from the Amoy hills in Merrill's list of Hainan plants (Merrill 1927) is probably wrongly attributed to Hainan; F. P. Metcalf (1942) lists the same specimen for Fukien Province, where the city of Amoy is located.

We have followed Wu (1956) in including here the little-known *Pinus henryi* Masters (*P. massoniana* var. *henryi* (Masters) Wu). Shaw (1914) considered this pine, found in Hupeh and adjoining areas, a variant of *P. tabulaeformis*.

Pinus massoniana is widely planted, and through much of its range is the only species of pine present. On many of the mountains of eastern and central China it is replaced at higher elevations by *P. hwangshanensis*.

Sources:

Published—Bui 1962 (Vietnam); Cheng 1932 (Kweichow), 1939 (Szechuan); Handel-Mazzetti 1927 and 1929-1936 (Kweichow); Law 1947 (Kiangsu); Liu et al. 1960 (Honan); F. P. Metcalf 1942 (Fukien); Pendleton 1933 (Kwangtung); Steward and Cheo 1935 (Kwangsi); Wang 1961; Wilson 1913 (Hupeh); Wu 1956.

Unpublished—Forest Research Institute, Taiwan; N. T. Mirov 1961 (Taiwan); Kuo Pao-chang 1963 (Shantung).

***mensis* Hayata**

MAP 36

*a pine**taiwanensis* Hayata, Tokyo Col. Sci. Jour.
30 (Art. 1): 307. 1911.

This pine grows at middle and high elevations in the mountains of central Taiwan. It is closely related to *Pinus insularis*, of the Ryukyu Islands northeast of Taiwan, and *Pinus hwangshanensis*, of mainland China.

Sources:

Unpublished—Forest Research Institute, Taiwan, to N. T. Mirov 1961.

***Pinus luchuensis* Mayr**

MAP 36

*Luchu pine**Pinus luchuensis* Mayr, Bot. Centralbl.
58: 149, fig. 1894.

This low-elevation species is confined to the Ryukyu Islands between Japan and Taiwan. It is the only pine on the islands from Yonaguni, the southwesternmost of the Ryukyus, to Amami-Oshima, northeast of Okinawa. This species is also the only pine on the Tokara Islands north of Amami-Oshima according to Wilson (1920), but Hayashi (1952) reports that *Pinus thunbergiana* occurs as far south as Takara, one of the southernmost islands of this group (see map 34).

Sources:

Published—Wilson 1920.

Unpublished—F. R. Fosberg 1963; S. Hatusima 1962; E. H. Walker 1963.

***Pinus hwangshanensis* Hsia**

MAP 36

*Hwangshan pine**Pinus hwangshanensis* Hsia in Tsoong, Peiping
Nat. Acad. Inst. Bot. Contrib. 4: 155. 1936.

This pine has a discontinuous distribution in the higher mountains of eastern and central China, extending from Chekiang and Anhwei west to Hupeh and Kweichow and south to Fukien and Hunan. For many years this species was confused with *P. tabulaeformis* of northern and western China (e.g., Law 1947), although it appears to be much more closely related to *P. luchuensis*, the low-elevation pine of the Ryukyu Islands.

Source:

Published—Wu 1963.

***Pinus tabulaeformis* Carr.**

MAPS 37 AND 38

*Chinese pine**Pinus tabulaeformis* Carr., Traité Gen. Conif.
Ed. 2, 510. 1867.

This widespread and variable pine occupies a broad, discontinuous belt in China from southeastern Tibet and northern Yunnan to Inner Mongolia, southern Manchuria, and Shantung. It usually grows at moderate elevations, and is one of the characteristic trees of the isolated mountain ranges in the semiarid northwest of China. The common form of this species at high elevations in western Szechuan and northern Yunnan is *Pinus tabulaeformis* var. *densata* (Mast.) Rehd. Wu (1947; see Thesis below) has suggested that this variant may be a natural hybrid between *P. tabulaeformis* and *P. yunnanensis*, but it extends at least 100 miles north and northwest of the northern limits of *P. yunnanensis* (Cheng 1939, Ku and Cheo 1941).

Sources:

Published—Cheng 1939 (Szechuan); Chow 1947 (Kansu); Clark and Sowerby 1912 (Shansi); Cowdry 1922 (Hopeh); Fox 1949 (Inner Mongolia); Handel-Mazzetti 1927 and 1929-1936 (Yunnan, Szechuan); Hao 1938 (Kansu); Hers 1922

(Honan); Hu 1935 (Honan); Kabanov 1962; Ku and Cheo 1941 (Szechuan); Kung and Wang 1934 (Hopeh); Limpricht 1922; Liou 1931 (Hopeh); Liu 1928 (Hopeh); Marquand 1929 (Tibet); Orr 1933 (Yunnan); Rehder 1923; Rehder and Wilson 1929 (Kansu); Rock 1933 (Kansu); H. Smith 1925 (Shansi); Takahasi 1936 (Hopeh), 1944 (Liaoning); Tang 1931 (Shansi); Taylor 1947 (Tibet); Teng 1947 (Kansu); Walker 1941 (Kansu, Inner Mongolia); Wang 1961; Ward 1936b and 1941a (Tibet); Wilson 1913 (Szechuan); Wu 1956; Yang 1937 (Hopeh).

Thesis—Chung-Lwen Wu 1947. The phytogeographical distribution of pine in China. M.F. thesis, Yale Univ., 74 pp., illus.

Unpublished—Wang Chi-Wu 1964 (Hopeh).

***Pinus yunnanensis* Franch.**

MAP 37

*Yunnan pine**Pinus yunnanensis* Franch., Jour. de Bot. 13: 253. 1899.

This pine is confined to Yunnan, southern Szechuan, and the western parts of Kwangsi and Kweichow. It is closely allied to *Pinus insularis*, which grows at generally lower elevations to the south and west of *P. yunnanensis*, and to the variable *P. tabulaeformis* to the north.

Sources:

Published—Cheng 1939; Handel-Mazzetti 1927, 1929-1936; Hsu 1950; Ku and Cheo 1941; Rock 1947; Schweinfurth 1957; Teng 1940; Wang 1961; Ward 1924; Wilson 1926.

Unpublished—Wang Chi-Wu 1964.

***Pinus insularis* Endl.**

MAP 38

Khasi pine

(see also Map 37)

Pinus insularis Endl., Synops. Conif. 157. 1847.

This pine grows in most of the higher parts of southeast Asia, from the Khasi Hills of Assam, India, the valleys of Zayul in southeastern Tibet, and southwestern Yunnan, to the highlands of southern Vietnam and the mountains of northern Luzon in the Philippine Islands. Its distribution is incompletely known in many parts of southeastern Asia, especially the mountains of Laos and northern Vietnam. The limits of the species in China are uncertain because of its close similarity to *Pinus yunnanensis*. Wu (1956) considered the two a single species, but we have followed the usage of most of the botanists familiar with them in the field and treated them separately (Handel-Mazzetti 1929-1936; Wang 1961; Wilson 1926). Intermediates have been reported between this species and the allied *P. merkusii* in the Zambales region of Luzon (Perkins 1904).

Sources:

Published—Biswas 1933; Bor 1938 (Assam); Bui 1962 (Laos); Philippine Islands, Bureau of Forestry, 1935 (Luzon); Burkill 1924 (Burma, Yunnan); Chevalier 1919 (Vietnam); Credner 1935 (Thailand); Deb 1960 (Manipur); Ferrars 1875 (Burma); Fischer 1938 (Assam); Foxworthy 1911 (Luzon); Handel-Mazzetti 1929-1936 (Yunnan); Larsen 1962 (Thailand); J. G. F. Marshall 1901 (Thailand); Merrill 1922 (Luzon); Milton 1960 (Burma); Ogawa et al. 1961 (Thailand); Pendleton 1962 (Thailand); Rao and Panigrahi 1961 (Assam); Schweinfurth 1957 (Tibet); P. Singh 1913 (Burma); Suvatabandhu 1961 (Thailand); Teng 1948 (Yunnan); Troup 1921 (India, Burma); Vidal 1960 (Laos); Wang 1961 (Yunnan); Ward 1934 (Tibet), 1936a (Assam), 1941c (Burma), 1949 (Burma), 1952a (Manipur), 1959 (Burma); Whitford 1911 (Luzon); Wilson 1926 (Yunnan, Burma).

Unpublished—M. Schmid to N. T. Mirov 1961 (Vietnam); Silviculturist, Burma, 1963 (Burma); Wang Chi-Wu 1964 (Yunnan).

***Pinus merkusii* Jungh. & de Vriese** MAP 39
Merkus pine

Pinus merkusii Jungh. & de Vriese in de Vriese,
Pl. Nov. Ind. Bat. 5, t. 2. 1845.

Pinus merkusii ranges from eastern Burma, northern Laos, northern Vietnam, and the island of Hainan south to Cambodia, southern Vietnam, and the island of Sumatra, and east to Luzon and Mindoro in the Philippine Islands. This species is the only member of the genus that extends south of the Equator. It reaches its southern limit at about 2° S. latitude on Sumatra. The distribution of *P. merkusii* is still not completely known, especially on the Asian mainland. Its natural occurrence on the island of Hainan is questionable; Merrill (1927) indicates that it may have been planted there, but both Hosokawa (1940) and Wu (1956) show Hainan as part of the natural range of this species. *P. merkusii* grows at low elevations throughout its range, and in many areas is associated with and replaced elevationally by *P. insularis*. These two closely related species may hybridize on Luzon (see *P. insularis*).

Sources:

Published—Bui 1962; Philippine Islands, Bureau of Forestry, 1935 (Mindoro); Burkill 1924 (Burma, Thailand); Chevalier 1944 (Vietnam); Ferrars 1875 (Burma); Luytjes 1924 (Sumatra); Maurand 1943; Merrill 1927 (Hainan); Royal Forest Department, Thailand, 1962 (Thailand); Ryan and Kerr 1911 (Thailand); P. Singh 1913 (Burma); van Steenis 1958 (Sumatra); Suvatabandhu 1961 (Thailand); Vidal 1960 (Laos); Wilson 1926 (Burma, Thailand).

Unpublished—W. S. Astle to N. T. Mirov 1961 (Cambodia); N. T. Mirov 1961 (Luzon, Sumatra); M. Schmid to N. T. Mirov 1961 (Vietnam); Silviculturist, Burma, 1963 (Burma).

SUBSECT. AUSTRALES Loud.

***Pinus palustris* Mill.** MAP 40
longleaf pine

Pinus palustris Mill., Gard. Dict. Ed. 8,
Pinus No. 14. 1768.

Longleaf pine is limited to the Coastal Plain of southeastern United States from southeastern Virginia to central Florida and west to eastern Texas. It hybridizes in nature with at least two of its principal associates, *Pinus taeda* (Chapman 1922) and *P. elliotii* (Mergen 1958).

***Pinus taeda* L.** MAP 41
loblolly pine

Pinus taeda L., Sp. Pl. 1000. 1753.

Loblolly pine ranges through the Coastal Plain and Piedmont of eastern and southeastern United States from Delaware south to central Florida, west to eastern Texas, and north in the Mississippi Valley to southeastern Oklahoma, Arkansas, and southern Tennessee. It is associated with several related species, and is believed to hybridize in nature with at least four of them—*Pinus palustris* (Chapman 1922), *P. echinata* (Zobel 1953), *P. serotina* (Wenger 1958), and *P. rigida*⁶.

Additional source:

Published—Bethune 1963 (Fla.).

⁶Committee on Southern Forest Tree Improvement Newsletter IV (1), May 1955. (Processed).

***Pinus echinata* Mill.** MAP 42
shortleaf pine

Pinus echinata Mill., Gard. Dict. Ed. 8,
Pinus No. 12. 1768.

Shortleaf pine extends from Long Island, New York, and New Jersey to Pennsylvania, southern Ohio, southern Illinois, and southern Missouri, south to eastern Oklahoma and eastern Texas, and east to northern Florida and Georgia. The most widespread of the southern pines, this species occupies large areas of Coastal Plain, Piedmont, and mountains from the Appalachians to the Ozarks. It crosses naturally with at least two associated pines, *Pinus rigida* (Austin 1928) and *P. taeda* (Zobel 1953).

Additional sources:

Published—Aughanbaugh 1950 (Pa.); Haney 1955; Lirning 1946 (Mo.); Perry 1924 (Pa.); Shafer and Chisman 1957 (Pa.).

***Pinus glabra* Walt.** MAP 43
spruce pine

Pinus glabra Walt., Fl. Carol. 237. 1788.

Spruce pine is confined to the Coastal Plain of southeastern United States from South Carolina to northern Florida and west to southeastern Louisiana. A minor constituent of the pine forests, it is associated with *Pinus taeda*, *P. elliotii*, and others.

***Pinus rigida* Mill.** MAP 44
pitch pine

Pinus rigida Mill., Gard. Dict. Ed. 8,
Pinus No. 10. 1768.

Pitch pine ranges from central Maine to New York, extreme southwestern Quebec, and extreme southeastern Ontario, south to Pennsylvania, Ohio, and Delaware, and south in mountains to eastern Tennessee, northern Georgia, and western South Carolina. From near sea level northward, this species extends southward into higher altitudes along the entire length of the Appalachian Mountains. It often grows on poor sites, and is the characteristic tree of the pine barrens of New Jersey.

It is associated with several related pines in the southern part of its range, and is thought to cross in nature with *Pinus echinata* (Austin 1928) and *P. taeda*. Its closest relative, however, is *P. serotina*. These two very similar pines intergrade in Delaware⁷ and southern New Jersey (Clausen 1939), but it is uncertain whether this intergradation is due to hybridization or to incomplete divergence of the two.

Additional sources:

Published—Grandtner 1961 (Que.); Illick and Aughanbaugh 1930 (Pa.); Rouleau 1955 (Que.).

Unpublished—T. C. Bravshaw and A. F. Porsild 1964 (Canada).

***Pinus serotina* Michx.** MAP 44
pond pine

Pinus serotina Michx., Fl. Bor.-Amer. 2: 205. 1803.

Pond pine is restricted to the Coastal Plain of southeastern United States from southern New Jersey and Delaware south to central and northwestern Florida and central Alabama.

It is thought to cross naturally with one of its commonest associates, *Pinus taeda* (Wenger 1958). At the northern end of its range it overlaps and intergrades with *P. rigida* (see *P. rigida*).

⁷Committee on Southern Forest Tree Improvement Newsletter IV (1), May 1955. (Processed).

Pinus Lamb.

MAP 43

n pine

lungens Lamb., Ann. Bot. 2: 198. 1805.

Mountain pine is largely confined to the Appalachian mountains of eastern United States from eastern and northern Pennsylvania southwest to eastern Tennessee and northern South Carolina, with outposts in Kentucky and northern Georgia. This species is remarkable among the pines of this series for its heavily armed cones.

Pinus elliotii Engelm.

MAP 45

slash pine

Pinus elliotii Engelm., Acad. Sci. St. Louis Trans. 4: 186, t. 1-3. 1880.

Slash pine is restricted to the Coastal Plain of southeastern United States from southern South Carolina to southern Florida, including the Florida Keys, and west to southeastern Louisiana. A major constituent of the lower Coastal Plain pine forests, slash pine has two geographical varieties, both mapped. South of the widespread typical variety, (var. *elliotii*), South Florida slash pine (*Pinus elliotii* var. *densa* Little & Dorman) extends through central and southern Florida to the Keys. This species is separated from the nearest stands of the closely related *P. caribaea*, on Grand Bahama Island, by about 70 miles.

Among the several related pines with which it is associated, slash pine is believed to hybridize naturally with *Pinus palustris* (Mergen 1958). Perry and Wang (1957) have speculated that *P. elliotii* var. *densa*, notable for the modified grass stage of its seedlings, may have originated through introgressive hybridization of these two species.

Additional sources:

Published—Little and Dorman 1954; Langdon 1963 (Fla.).

Pinus caribaea Morelet

MAP 46

Caribbean pine

Pinus caribaea Morelet, Rev. Hort. Côte d'Or 1: 107. 1851.

Caribbean pine occurs on several of the Bahama Islands, in Pinar del Rio Province of western Cuba, on the Isle of Pines, and along the Caribbean seaboard of Central America from British Honduras to Nicaragua. As formerly interpreted, this species included slash pine of the southeastern United States, now considered distinct as *P. elliotii* (Little and Dorman 1954).

In its island distribution the only other pine with which Caribbean pine is associated is *Pinus tropicalis*—in western Cuba and on the Isle of Pines. In interior Honduras and Nicaragua, its range overlaps that of *P. oocarpa*. The inland form of *P. caribaea* in this region tends to resemble *P. oocarpa*, suggesting the possibility of natural hybridization (Denevan 1961, p. 276; L. Williams 1955).

The southernmost outlier of *Pinus caribaea* on the east coast of Nicaragua, near the town of Bluefields, is the most southerly locality reached by any pine in the Western Hemisphere.

The presence of *Pinus caribaea* in Quintana Roo, Mexico (Standley and Steyermark 1958), has not been verified and is not shown on the map.

Sources:

Published—Barrett and Golfari 1962; Denevan 1961 (Nicaragua); Directorate of Overseas Surveys 1958 (British Honduras); Helbig 1957 and 1959 (Honduras); Little and Dorman 1954 (Bahama Islands); Lundell 1961 (Guatemala); March 1949 (Bahama Islands); Marie-Victorin and Léon 1942 (Cuba); E. E. Smith 1954 (Cuba); Standley and Steyermark 1958 (Guatemala).

Thesis—Jeffrey Radley 1960. The physical geography of the east coast of Nicaragua. M.A. thesis, Univ. of Calif., Berkeley, Calif., 188 pp., illus.

Unpublished—C. L. Ludwig (undated map of Guatemala).

Pinus occidentalis Sw.

MAP 46

West Indian pine

Pinus occidentalis Sw., Nov. Gen. Sp. Pl. 103. 1788.

This species is restricted to the island of Hispaniola, where it is the only pine, and the Sierra Maestra of eastern Cuba. It grows at a wide range of elevations, but is more common at high elevations.

Sources:

Published—Ciferri 1936 (Dominican Republic); Denevan 1961 (Haiti); E. E. Smith 1954 (Cuba); Street 1960 (Haiti).

Pinus cubensis Griseb.

MAP 46

Cuban pine

Pinus cubensis Griseb., Amer. Acad. Mem., Ser. 2, 8: 530. 1862.

This low-elevation pine is limited to the eastern part of Oriente Province, Cuba. It may extend to the Sierra Maestra of this province, where the closely related *Pinus occidentalis* is widespread, but this extension has not been verified (E. E. Smith 1954) and is not shown on the map.

Source:

Published—E. E. Smith 1954.

SUBSECT. *PONDEROSAE* Loud.

Pinus ponderosa Laws.

MAP 47

ponderosa pine

Pinus ponderosa Laws., Agr. Man. 354. 1836.

Ponderosa pine, including its variants *Pinus ponderosa* var. *scopulorum* Engelm. and *P. ponderosa* var. *arizonica* (Engelm.) Shaw (*P. arizonica* Engelm.), extends from southern British Columbia east to southwestern North Dakota and central Nebraska, and south to southern California, northern Durango, and San Luis Potosí. Within this enormous range this variable yellow pine is unexplainably absent from a large area that includes southern Idaho, western Wyoming, southwestern Montana, and part of the Great Basin. In California ponderosa pine extends south almost to the Mexican border but has not been found in northern Baja California (Duffield and Cumming 1949).

In the Sierra Madre Occidental of northwestern Mexico, *Pinus ponderosa* var. *arizonica* grows with other yellow pines (*P. engelmannii*, *P. durangensis*) which link the *P. ponderosa* complex to the group of yellow pines concentrated in central Mexico (*P. montezumae*, *P. pseudostrobus*, and others). In California ponderosa pine is associated with *P. jeffreyi* at upper elevations, and the two hybridize in nature (Haller 1962). Ponderosa pine may also intergrade with *P. washoensis* (Haller 1961).

Our map is based primarily upon a detailed map of the species prepared by R. Z. Callaham.

Additional sources:

Published—Ayres 1900a and 1900b (Mont.); Bailey and Bailey 1941; Costello and Schwan 1946 (Colo.); Deaver and Haskell 1955 (Ariz.); Haller 1962 (Calif.); Johnston 1943 (Coah.); Leiberg 1900b (Oreg.), 1904a (Mont.); J. T. Marshall 1957 (Son., Chih.); Merriam 1893 (Nev.); Potter and Green 1964 (N. Dak.); Rogers 1953; G. C. Rzedowski 1960 (S.L.P.); J. Rzedowski 1956 (S.L.P.); Sudworth 1900a and 1900b (Colo.); Townsend 1895 (N. Mex.); Zobel and Cech 1957 (N.L.).

Unpublished—W. D. Billings 1961 (Nev.); T. C. Brayshaw and A. E. Porsild 1964 (B.C.); W. P. Cottam 1964 (Utah); J. D. Curtis 1964 (Utah); J. F. Franklin 1964 (Oreg.); J. R. Haller 1964 (Calif.); F. D. Johnson 1964 (Idaho); F. Kramer to N. T. Mirov (n.d.) (Nev.); O. V. Matthews 1964 (Oreg.); R. A. Read 1964; R. Schmidt 1964 (B.C.); W. I. Stein 1964; R. F. Wagle 1962 (Ariz.); O. Zarzosa L. 1964 (Dgo.).

***Pinus washoensis* Mason & Stockwell** MAP 48
Washoe pine

Pinus washoensis Mason & Stockwell, Madroño 8: 62. 1945.

Not distinguished until 1945, Washoe pine is known only from limited areas in three mountain ranges at the western edge of the Great Basin in Nevada and California. It occupies a few square miles on the east slopes of Mt. Rose, Nev., and has recently been discovered in the southern Warner Mountains of northeastern California (Haller 1961) and on the Bald Mountain Range (Calif.), about 20 miles northwest of Mt. Rose (Critchfield and Allenbaugh 1965). In all three localities it grows at higher elevations than *Pinus ponderosa*, its closest relative. According to Haller, it may also be occasional in a variable population of *P. ponderosa* and *P. jeffreyi* near Hobart Mills, Calif., about 14 miles west of Mt. Rose.

Sources:

Published—Critchfield and Allenbaugh 1965; Haller 1961; Mason and Stockwell 1945.

***Pinus jeffreyi* Grev. & Balf.** MAP 48
Jeffrey pine

Pinus jeffreyi Grev. & Balf. in A. Murr., Bot. Exped. Oreg. [Rpt. No. 8] 2, t. 1853.

Primarily a California species, Jeffrey pine extends into southwestern Oregon, western Nevada, and northern Baja California. It usually grows at higher elevations than the closely related *Pinus ponderosa*, but the two overlap broadly and hybridize in nature (Haller 1962). Our map is based on a distribution map prepared by D. F. Roy and modified from the sources of information listed below.

Additional sources:

Published—Haller 1962.

Thesis—Donald V. Hemphill 1952. The vertebrate fauna of the boreal areas of the southern Yolla Bolly Mountains, California. Ph.D. thesis, Oregon State College, 340 pp., illus.

Unpublished—B. K. Ford 1963 (Calif.); J. R. Griffin 1964 (Calif.); D. V. Hemphill 1964 (Calif.); J. L. Jenkinson 1963 (Calif., Oreg.); Reid Moran 1964 (Baja Calif.).

***Pinus engelmannii* Carr.** MAP 49
Apache pine

Pinus engelmannii Carr., Rev. Hort., Sér. 4, 3: 227. 1854; "engelmannii."

Apache pine extends from southeastern Arizona and extreme southwestern New Mexico through the Sierra Madre Occidental of Mexico to Zacatecas and Aguascalientes.

This species has also been known as *Pinus latifolia* Sarg., *P. apachea* Lemm., and *P. macrophylla* Engelm. It usually grows at lower elevations than the related yellow pines of this region (*P. ponderosa*, *P. durangensis*, *P. cooperi*).

Additional sources:

Published—Gentry 1946 (Sin.); Guzmán and Vela 1960 (Zac., Ags.); J. T. Marshall 1957 (Son., Chih.).

Thesis—James H. Maysilles 1959. Floral relationships of the pine forests of western Durango, Mexico. Ph.D. thesis, Univ. Michigan, 165 pp., illus.

Unpublished—O. Zarzosa L. 1964 (Dgo.); C. E. Blanco 1964 (Dgo.).

***Pinus durangensis* Martínez** MAP 50
Durango pine

Pinus durangensis Martínez, Mex. Inst. Biol. An. 13: 23, fig. 1-4. 1942

This species is confined to Mexico, ranging from eastern Sonora to southern Durango, with outliers in Michoacán and Nuevo León. It is an important constituent of the yellow pine forests in the Sierra Madre Occidental.

Additional sources:

Published—J. T. Marshall 1957 (Son.); Wicht 1949 (Chih.); Zobel and Cech 1957 (N.L.).

Thesis—James H. Maysilles 1959. Floral relationships of the pine forests of western Durango, Mexico. Ph.D. thesis, Univ. Michigan, 165 pp., illus.

Unpublished—Mexico, Instituto Nacional de Investigaciones Forestales 1964 (Ags.); N. Sánchez Mejorada to L. W. Bryan 1963 (Mich.); O. Zarzosa L. 1964 (Dgo.).

***Pinus cooperi* C. E. Blanco** MAP 51
Cooper pine

Pinus cooperi C. E. Blanco, Mex. Inst. Biol. An. 20: 185, fig. 1. 1949.

This species grows at moderate elevations in the extensive pine forests of southern Chihuahua and western Durango. It is associated with several other species in the western yellow pine group, including *Pinus ponderosa* (*P. arizonica* Engelm.), *P. engelmannii*, and *P. durangensis*. *P. cooperi* was originally named *P. lutea* C. E. Blanco (not Walt.).

Additional sources:

Unpublished—C. E. Blanco 1964 (Dgo.); O. Zarzosa L. 1964 (Dgo.); E. Hernandez X. and J. Vasquez Soto 1964 (Chih.).

***Pinus montezumae* Lamb.** MAP 49
Montezuma pine

Pinus montezumae Lamb., Descr. Genus Pinus. Ed. 3 (8°), 1: 39, t. 22. 1832.

This variable species is a major constituent of the pine forests of central Mexico, ranging from Jalisco to Veracruz and south to Oaxaca, Chiapas, and Guatemala. It is also present in the Sierra Madre Oriental, and its northernmost known occurrence is in an outlier of this range, the Sierra Picachos in Nuevo León (Zobel and Cech 1957). In various parts of its range it is associated with many of the other Mexican yellow pines, and it may intergrade with some of them (Loock 1950, p. 180).

Additional sources:

Published—Aguilar 1961 (Guatemala); Goldman 1951; Hernandez X. et al. 1951 (Tamps.); Leavenworth 1946 (Mich.); Loock 1950 (Mich.); Schwerdtfeger 1953 (Guatemala); Zobel and Cech 1957 (N.L.).

Unpublished—B. Hallberg 1964 (Oax.); E. Larsen 1962; F. Medellin-Leal 1964 (S.L.P.); N. Sánchez Mejorada to L. W. Bryan 1963 (Mich.).

***Pinus hartwegii* Lindl.** MAP 51
Hartweg pine

Pinus hartwegii Lindl., Bot. Reg. v. 25, Misc. 62. 1839.

Pinus hartwegii, including the doubtfully distinct *P. rudis* Endl., has a markedly discontinuous distribution at high elevations from Chihuahua and Nuevo León south to Guatemala and El Salvador. It often reaches timberline, but at lower elevations it overlaps and may intergrade with *P. montezumae* (Standley and Steyermark 1958).

Additional sources:

Published—Aguilar 1961 (Guatemala); Hinds and Larsen 1961 (Mex.); Leavenworth 1946 (Mich.); Loock 1950

Matuda 1957 (Chis.); Schwerdtfeger 1953 (Guatemala); Shaw 1909 (Chih.); Sociedad Botánica de México 1960 (Ver.); Hillebrand and Steyermark 1958 (Guatemala); Zobel and Cech 1957 (N. L.).
Published—P. H. Allen 1962 (El Salvador); B. Hallberg 1964 (Oax.); Mexico, Instituto Nacional de Investigaciones Científicas y Forestales 1964 (Gro.); E. Larsen 1962; R. McVaugh 1964 (Oax.).

***Pinus michoacana* Martínez** MAP 50
Michoacán pine

Pinus michoacana Martínez, Mex. Inst. Biol. An. 15: 1, fig. 1-4, 1944.

This pine grows at relatively low elevations in central and southern Mexico, from southern Durango and San Luis Potosí southeast to Chiapas. It is sometimes associated with its close relative, *Pinus montezumae*.

Additional sources:

Published—Guzmán and Vela 1960 (Zac.); Loock 1950 (Mich.).

Unpublished—L. W. Bryan 1964 (Oax.); B. Hallberg 1964 (Oax., Chis.); E. Larsen 1962 (Mich., Dgo.); N. Sánchez Mejorada to L. W. Bryan 1963 (Mich.).

***Pinus pseudostrobus* Lindl.** MAP 52

Pinus pseudostrobus Lindl., Bot. Reg. v. 25, Misc. 63, 1839.

Pinus pseudostrobus, including the doubtfully distinct *P. tenuifolia* Benth. (not Salisb.) and *P. oaxacana* Mirov, is widespread at moderately high elevations from Sinaloa and Nuevo León through central and southern Mexico, and in Central America as far south as northwestern Nicaragua. This variable species complex extends farther south than any other western yellow pine. In the western part of its range it overlaps the closely related *P. douglasiana*.

Additional sources:

Published—Aguilar 1961 (Guatemala); Allen 1955 (Honduras); Castaños 1962 (Oax.); Denevan 1961 (Nicaragua); Gentry 1946 (Sin.); Goldman 1951 (Mich.); Leavenworth 1946 (Mich.); Loock 1950 (Mich.); Miranda 1961 (Chis.); Miranda and Sharp 1950 (Pue.); Pfeifer 1960 (Honduras); Shaw 1909; Sociedad Botánica de México 1960 (Ver.); Vogel 1954 (Honduras); Wicht 1949 (Mich.); Zobel and Cech 1957 (N. L.).

Unpublished—P. H. Allen 1962 (El Salvador); B. Hallberg 1964 (Oax.); N. Sánchez Mejorada to L. W. Bryan 1963 (Mich.).

***Pinus douglasiana* Martínez** MAP 52
Douglas pine

Pinus douglasiana Martínez, Madroño 7: 4, t.l. 1943.

This rather uncommon pine is widely scattered at middle elevations in western Mexico from extreme southern Sonora to Michoacán and México. Its range slightly overlaps that of its closest relative, the highly variable *Pinus pseudostrobus*.

Additional sources:

Unpublished—B. Hallberg 1964 (Oax.); C. E. Blanco 1964 (Dgo.).

***Pinus teocote* Schiede & Deppe** MAP 53

Pinus teocote Schiede & Deppe in Schlecht. & Cham., Linnaea 5: 76, 1830.

Pinus teocote, including the weakly segregated *P. herrerae* Martínez, is one of the most widely distributed Mexican pines, ranging from Chihuahua and Coahuila south to Chiapas, and just entering western Guatemala. In southern Mexico it overlaps *P. lawsonii*, a related species.

Additional sources:

Published—Aguilar 1961 (Guatemala); Matuda 1950 (Chis.); J. Rzedowski 1956 (S.L.P.); G. C. Rzedowski 1960 (S.L.P.); Shaw 1909 (S.L.P.); Wicht 1949 (Mich.); L. Williams 1939 (Oax.).

Thesis—James H. Maysilles 1959. Floral relationships of the pine forests of western Durango, Mexico. Ph.D. thesis, Univ. Michigan, 165 pp., illus.

Unpublished—C. E. Blanco 1964 (Coah.); B. Hallberg 1964 (Oax.); F. Medellín-Leal 1964 (S.L.P.); O. Zarzosa L. 1964 (Dgo.).

***Pinus lawsonii* Roetzl** MAP 53
Lawson pine

Pinus lawsonii Roetzl ex Gord., Pinet. Sup. 64, 1862.

This pine is confined to southern Mexico from Jalisco to Veracruz and south to Oaxaca. Its range overlaps that of the related *Pinus teocote*.

Additional sources:

Published—Loock 1950 (Mich.).

Unpublished—B. Hallberg 1964 (Oax.); N. Sánchez Mejorada to L. W. Bryan 1963 (Mich.).

SUBSECT. SABINIANAE Loud.

***Pinus sabiniana* Dougl.** MAP 54
Digger pine

Pinus sabiniana Dougl. ex D. Don in Lamb., Descr.

Genus Pinus. Ed. 3 (8°), v. 2, unnumbered p.

between p. 144 and p. 145, t. 80, 1832;

Dougl., Linn. Soc. London Trans. 16: 749, 1833.

Digger pine is confined to California. It is characteristic of the dry foothills of the Sierra Nevada and the Coast Range. Sources:

Published—Griffin 1964.

Unpublished—J. R. Griffin 1964.

***Pinus coulteri* D. Don** MAP 55
Coulter pine

Pinus coulteri D. Don, Linn. Soc. London Trans. 17: 440, 1836.

Coulter pine is restricted to the coastal mountains of central and southern California and northern Baja California. It overlaps two related species, *Pinus jeffreyi* and *P. sabiniana*, and is known to hybridize in nature with *P. jeffreyi* (Zobel 1951). The distribution of the species in California is based entirely on Vegetation-Type survey information. The sources listed below all pertain to Baja California.

Additional sources:

Published—Goldman 1916; Martínez 1948.

Unpublished—Reid Moran 1961; E. L. Sleeper 1964.

***Pinus torreyana* Parry** MAP 55
Torrey pine

Pinus torreyana Parry ex Carr., Traité Gen. Conif. 326, 1855.

Torrey pine has a very restricted range in southern California. On the mainland it is confined to the low coastal bluffs flanking the Soledad Valley north of San Diego. Elsewhere it occurs only as a small grove on Santa Rosa Island. The mainland distribution shown on the map is based on Vegetation-Type mapping done in 1931; the present range of the species may be slightly less than that shown.

Additional source:

Unpublished—E. R. Blakley 1961 (Santa Rosa Island).

SUBSECT. CONTORTAE Little & Critchfield

***Pinus banksiana* Lamb.** MAP 56
jack pine

Pinus banksiana Lamb., Descr. Genus Pinus
1: 7, t. 3. 1803.

Primarily a Canadian species, jack pine extends from north of 65° N. latitude along the Mackenzie River in western Canada south and east to the Lake States, northern New York and New England, and the Maritime Provinces of Canada. In Alberta, where this species overlaps the closely related *Pinus contorta*, natural hybridization is common (Moss 1949, Mirov 1956).

Additional sources:

Published—Baldwin 1961 (N.H.); Bentley and Smith 1960 (N.S.); Rudolf and Schoenike 1963 (U.S.); Rudolph, Libby, and Pauley 1957 (Minn.); Schoenike 1962 (Minn.).

Thesis—Roland E. Schoenike 1962. Natural variation in jack pine (*Pinus banksiana* Lambert). Ph.D. thesis, Univ. Minn., 232 pp., illus.

Unpublished—T. C. Brayshaw and A. E. Porsild 1964 (Canada); E. W. Littlefield 1952 (N.Y.).

***Pinus contorta* Dougl.** MAP 56
lodgepole pine

Pinus contorta Dougl. ex Loud., Arb. Frut. Brit.
4: 2292, fig. 2210-2211. 1838.

One of the most widespread of the American pines, lodgepole pine extends from central Yukon in western Canada south to southern Colorado and northern Baja California. Within these limits lodgepole pine grows at a wider range of elevations than any other pine. Common just above sea level along the Pacific coast, it reaches about 11,000 feet in the southern Sierra Nevada and Rocky Mountains. The morphological diversity of this wide-ranging species has been investigated by Critchfield (1957).

The known range of lodgepole pine in western Canada has only recently been extended to the Mackenzie District, where it has been found in the Liard Mountains and elsewhere in the southwestern part of the district (Jeffrey 1959; T. C. Brayshaw and A. E. Porsild, personal communication, 1964). Another outlier, in the Birch Mountains of northeastern Alberta, was also discovered recently (A. H. Marsh, personal communication, 1964).

The only close relative of lodgepole pine in western North America is *Pinus banksiana*. The two overlap and hybridize in Alberta (see *P. banksiana*), and introgression into lodgepole pine is likely (Mirov 1956; Critchfield 1957).

Additional sources:

Published—Jeffrey 1959 (Canada); Leiberg 1900b (Oreg.).

Unpublished—T. C. Brayshaw and A. E. Porsild 1964 (Canada); J. F. Franklin 1964 (Oreg., Wash.); J. L. Jenkinson 1963 (Calif., Oreg.); F. D. Johnson 1964 (Idaho); A. H. Marsh 1963 (Alta.); O. V. Matthews 1964 (Oreg.); C. O. Stone 1964 (Calif.).

Subsect. *Pinus* subgen. *Pinus* sect. *Pinus* subsect. *Contortae* Little & Critchfield, subsect. nov. Folia 2 in fasciculo, brevia (2-9 cm. longe), hypoderme biforme, ductis resiniferis maxime ex parte medialibus. Ramuli verni multinodales. Strobili parvi (3-8 cm. longe), symmetricales vel obliqui, plerumque clausi vel serotini aperti, longe persistentes, squamae plerumque cum aculeo persistente. Holotypus: *Pinus contorta* Dougl. ex Loud., Arb. Frut. Brit. 4: 2292, fig. 2210-2211. 1838.

***Pinus virginiana* Mill.** MAP 57
Virginia pine see also Map 57

Pinus virginiana Mill., Gard. Dict. Ed. 8
Pinus No. 9, 1768

Virginia pine is widespread in and near the Appalachian Mountains and the Piedmont region east of the Appalachians, ranging from Long Island, New York, south and east to central Alabama, western Tennessee, and southern Indiana and Ohio. It is separated from the closely related *Pinus clausa* by a 100-mile gap and from *P. banksiana* by about 200 miles.

Additional source:

Published—Ross 1951 (Ind.).

***Pinus clausa* (Chapm.) Vasey** MAP 57
sand pine (see also Map 57)

Pinus clausa (Chapm. ex Engelm.) Vasey ex Sarg.,
U. S. Census, 10th, 1880, v. 9 (Rpt. Forests
No. Amer.); 199. 1881.

Sand pine grows on the sandy plains of Florida, just extending into the southern tip of Alabama. It is separated from the southernmost outliers of its closest relative, *Pinus virginiana*, by about 100 miles.

Additional source:

Published—R. W. Cooper 1957.

SUBSECT. OOCARPAE Little & Critchfield

***Pinus radiata* D. Don** MAP 58
Monterey pine

Pinus radiata D. Don, Linn. Soc. London Trans.
17: 142. 1836.

The most widely planted of the pines, Monterey pine is restricted in nature to three coastal localities in central California. A related form, *Pinus radiata* var. *binata* Lemm., grows on Guadalupe Island, more than 150 miles from the coast of Baja California and nearly 500 miles from the nearest mainland population of *P. radiata*. Unlike mainland *P. radiata*, the island form grows at moderate elevations (1,300-4,000 feet according to Reid Moran, personal communication, 1961). On the mainland, *P. radiata* occurs with *P. attenuata* and *P. muricata* and is reported to hybridize occasionally with both (Stebbins 1950, p. 209-210).

Additional source:

Unpublished—Reid Moran 1961 (Guadalupe Island).

***Pinus attenuata* Lemm.** MAP 58
knobcone pine

Pinus attenuata Lemm., Mining and Sci. Press
61: 15. 1892.

Knobcone pine, remarkable for its universally closed cones, is distributed patchily at low and middle elevations in the mountains of California and southwestern Oregon, with a single known locality in northern Baja California. It overlaps the closely related coastal species, *Pinus radiata*, at place in central California, and occasional natural hybrids have been observed in this locality (Stebbins 1950, p. 209).

Subsect. *Pinus* subgen. *Pinus* sect. *Pinus* subsect. *Oocarpae* Little & Critchfield, subsect. nov. Folia plerumque 3-2.5 in fasc. demide plerumque biforme, ductis resiniferis maxime ex parte medialibus. Ramuli verni unimodales vel septalibus. Ramuli verni unimodales vel unimodales. Strobili plerumque obliqui, clausi, longe persistentes, squamae cum aculeo vel protuberantes. Holotypus: *Pinus attenuata* Schiede in Schlecht., Fumaca 12: 191. 1838.

Sources:

- Published—Howitt and Howell 1964 (Calif.); Gene B. Newcomb 1962. Geographic variation of *Pinus patula* Lemm. Ph. D. thesis, Univ. Calif., Berkeley, 191 pp., illus.
Unpublished—B. K. Ford 1963 (Oreg.); J. F. Franklin 1963 (Oreg.); J. R. Griffin 1963, 1964 (Calif.); J. L. Jenkins 1963; O. V. Matthews 1964 (Oreg.); R. B. Vasey 1963 (Oreg.).

***Pinus muricata* D. Don**

MAP 59

bishop pine

Pinus muricata D. Don, Linn. Soc. London Trans. 17: 441. 1836.

Included here are *Pinus remorata* Mason and *P. muricata* var. *cedrosensis* Howell, although the status of the latter pine in particular is uncertain (Fielding 1961). Bishop pine, an extremely variable species complex, occurs in seven rather widely separated localities on the coast of California and northern Baja California, and on three islands situated 15 to 30 miles offshore. Its distribution may overlap that of the closely related *P. attenuata* near the coast of Mendocino County, Calif., and the two species grow less than 10 miles apart in the vicinity of San Luis Obispo, Calif. On the Monterey peninsula near Monterey, Calif., *P. muricata* is associated with *P. radiata*, and natural hybrids have been observed (Stebbins 1950, p. 209). A reported occurrence of *P. muricata* near Crescent City, Calif., based on a single tree found in the coastal forest, is not shown on the map (Mason 1949; H. L. Mason, personal communication, 1964).

Additional sources:

Published—Epling and Robison 1940 (Baja Calif.); Howell 1949 (Calif.); Mason 1949 (Calif.); W. Metcalf 1921 (Calif.); Muller 1962 (Baja Calif.).

Theses—John W. Duffield 1951. Interrelationships of the California closed-cone pines with special reference to *Pinus muricata* D. Don. Ph.D. thesis, Univ. Calif., Berkeley, Calif., 77 pp. illus.; George O. Hale 1941. A survey of the vegetation of Cedros Island, Mexico. M.A. thesis, Univ. Calif., Los Angeles, Calif., 96 pp., illus.

Unpublished—E. R. Blakley 1961 (Santa Cruz and Santa Rosa Islands); W. J. Libby 1964 (Cedros Island); P. Zinke 1961 (Calif.).

***Pinus patula* Schiede & Deppe**

MAP 60

Mexican weeping pine

Pinus patula Schiede & Deppe in Schlecht. & Cham., Linnaea 6: 354. 1831.

Pinus patula is restricted to eastern Mexico from Tamaulipas to Oaxaca. Its presence in Tamaulipas was reported only recently (Hernandez X. et al. 1951).

A variant in Chiapas referred tentatively to var. *longipedunculata* Loock may be identical with *P. oocarpa* var. *ochoterenai* Martínez (E. L. Little, Jr., 17957, 10 km. S. E. of San Cristobal de Las Casas; B. Hallberg, personal communication, 1964). The range of the Chiapas highlands pine is shown separately on Map 61.

Additional sources:

Published—Hernandez X. et al. 1951 (Tamps.); Wicht 1949 (Hgo.).

Unpublished—B. Hallberg 1964 (Oax., Chis.).

***Pinus greggii* Engelm.**

MAP 60

Gregg pine

Pinus greggii Engelm. ex Parl. in DC., Prodr. 16 (2): 396. 1868.

This uncommon species is confined to eastern and north-eastern Mexico from southeastern Coahuila to Hidalgo. Its range overlaps that of the closely related *Pinus patula* in eastern Hidalgo.

Additional sources:

Published—Johnston 1943 (Coah.).

Unpublished—J. W. Andresen 1964 (N.L.); E. Larsen (Hgo.); F. Medellin-Leal 1964 (S.L.P.).

***Pinus oocarpa* Schiede**

MAP 61

Pinus oocarpa Schiede in Schlecht., Linnaea 12: 491. 1838.

One of the most widespread Latin American pines, *Pinus oocarpa* ranges in Mexico from Sonora southeast to Hidalgo and Chiapas, and in Central America east and south to British Honduras and northwestern Nicaragua. It grows at relatively low elevations, and extends farther south than any other American pine except *P. caribaea*. *P. oocarpa* var. *ochoterenai* Martínez is shown separately because of its uncertain status (see *P. patula*).

Pinus tecumumani of Guatemala, which was proposed without a Latin diagnosis by Schwerdtfeger (1953), is considered by Standley and Steyermark (1958) a variant of *P. oocarpa*, and is not shown separately on the map.

Additional sources:

Published—Denevan 1961 (Nicaragua); Gentry 1946 (Sin.); Goldman 1951; Hunt 1962 (British Honduras); Lauer 1959 (Honduras); Loock 1950 (Mich.); Miranda 1961 (Chis.); Schwerdtfeger 1953 (Guatemala); Shaw 1909; Standley and Steyermark 1958 (Guatemala); Vogel 1954 (Honduras); Wagner 1962 (Chis.).

Thesis—Carl L. Johannessen 1959. The geography of the savannas of interior Honduras. Ph.D. thesis, Univ. Calif., Berkeley, Calif., 283 pp., illus.

Unpublished—C. E. Blanco 1964 (Dgo.); B. Hallberg 1964 (Oax., Chis.); E. Larsen 1962; N. Sánchez Mejorada to L. W. Bryan 1963 (Mich.); M. D. Moore 1963 (El Salvador); O. Zarzosa L. 1964 (Dgo.).

***Pinus pringlei* Shaw**

MAP 61

Pringle pine

Pinus pringlei Shaw in Sarg., Trees and Shrubs 1: 211, t. 100. 1905.

This distinctive low-elevation pine is confined to southern Mexico, ranging from Michoacán to Puebla and Oaxaca. It is sometimes associated with the related *Pinus oocarpa*.

Additional sources:

Published—Shaw 1909; Loock 1950 (Mich.).

Unpublished—Hallberg 1964 (Oax.); Larsen 1962 (Mex.).

LITERATURE CITED

- Anonymous.
1963. [*Pinus monophylla* in Baja California.] Nat. Hist. Mus. Bul. 354, Apr. 1, 1963. San Diego, Calif. 1 p.
- Adamović, L.
1909. Die Vegetationsverhältnisse der Balkanländer. 567 pp., illus. (Die Vegetation der Erde. Vol. XI, ed. A. Engler and O. Drude) Leipzig: Wilhelm Engelmann.
- Aguilar G., J. Ignacio.
1961. Pinos de Guatemala. 33 pp., illus. Guatemala. Min. Agr., Dir. Gen. Forest.
- Aikman, J. M., and Hayden, Ada.
1938. Iowa trees in winter. Iowa State Col. Ext. Cir. 246, 72 pp., illus.
- Aitchison, J. E. T.
1879. The vegetation of the Kuram and Har-
iab Valleys. Indian Forester 5: 179-188.
-
- 1881-1882. On the flora of the Kuram Valley,
etc., Afghanistan. Linn. Soc. Jour. Bot. 18:
1-113; 19: 139-200, illus.
-
1891. Notes to assist in a further knowledge
of the products of western Afghanistan and
of north-eastern Persia. Bot. Soc. Edinburgh
Trans. 18: 1-266.
- Akademia Nauk, SSSR.
1954. [Vegetation map of U.S.S.R.] 1:
4000,000. 8 sheets. Bot. Inst. Imeni L. Kom-
arova. [In Russian.]
- Alemdağ, Şeref.
1962. [Development, yield and management
rules of red pine (*Pinus brutia* Ten.) for-
ests in Turkey.] Ormançılık Araştırma En-
stitüsü Yayınları, Teknik Bülten Serisi 11,
160 pp., illus. [In Turkish. English sum-
mary.]
- Allen, P. H.
1955. The conquest of Cerro Santa Barbara,
Honduras. Ceiba 4: 253-270, illus.
- Andresen, John W., and Beaman, John H.
1961. A new species of *Pinus* from Mexico.
Arnold Arboretum Jour. 42: 437-441, illus.
- Anić, Milan.
1957. [Austrian pine (*Pinus nigra* Arn.) on
the northern part of Velebit (Croatia).] Glasnik za Šumske Pokuse 13: 461-507, illus.
[In Serbo-Croatian. English summary.]
- Aughanbaugh, J. E.
1950. Shortleaf pine in Pennsylvania. Pa.
Forests and Waters 2: 82-85, 93.
- Austin, Lloyd.
1928. Breeding pines for more rapid growth.
Jour. Hered. 19: 288-301, illus.
- Ayres, H. B.
1900a. The Flathead forest reserve. U.S.
Geol. Survey 20th Ann. Rpt., Part V, pp.
245-316, illus.
-
- 1900b. Lewis and Clark forest reserve, Mon-
tana. U.S. Geol. Survey 21st Ann. Rpt., Part
V, pp. 27-80, illus.
- Bacigalupi, Rimo.
1933. *Pinus flexilis* in the upper Kern River
watershed. Madroño 2: 107-108.
- Bailey, Harold E., and Bailey, Virginia Long.
1941. Forests and trees of the western na-
tional parks. U.S. Dept. Int. Conserv. Bul.
6, 129 pp., illus.
- Bailey, Vernon.
1913. Life zones and crop zones of New Mex-
ico. U.S. Dept. Agr. Bur. Biol. Survey, No.
Amer. Fauna 35, 100 pp., illus.
- Baker, William H.
1951. Plants of Fairview Mountain, Calapooya
Range, Oregon. Amer. Midland Nat. 46:
132-173, illus.
-
1956. Plants of Iron Mountain, Rogue River
Range, Oregon. Amer. Midland Nat. 56:
1-53, illus.
- Baldwin, Henry I.
1961. Distribution of jack pine (*Pinus bank-
siana*) in New Hampshire. Fox Forest
Notes 83, 2 pp.
- Banerji, M. L.
1958. Botanical exploration in East Nepal.
Bombay Nat. Hist. Soc. Jour. 55: 243-268,
illus.
- Barrett, Wilfredo H. G., and Golfari, Lamberto.
1962. Descripción de dos nuevas variedades
del "pino del Caribe" (*Pinus caribaea* Mo-
relet). Caribbean Forester 23: 59-71, illus.
- Beck von Mannagetta, Günther Ritter.
1901. Die Vegetationsverhältnisse der illyr-
ischen Länder. 534 pp., illus. (Die Vege-
tation der Erde IV, ed. A. Engler and O.
Drude.) Leipzig: Wilhelm Engelmann.
- Bedwell, J. L., and Childs, Thomas W.
1943. Susceptibility of whitebark pine to
blister rust in the Pacific Northwest. Jour.
Forestry 41: 904-912.
- Benson, Gilbert Thereon.
1930. The trees and shrubs of western Ore-
gon. Stanford Univ., Dudley Herbarium
Contrib., v. 2, 170 pp., illus.
- Bentley, P. A., and Smith, E. C.
1960. A study of northern white cedar and
jack pine in Nova Scotia. Nova Scotian
Inst. Sci. Proc. 24: 376-398, illus.
- Bernhard, [R?]
1931. Die Kiefern Kleinasiens. Deut. Dendrol.
Gesell. Mitt. 43: 29-50, illus.
- Bethune, J. E.
1963. Introduction of loblolly pine south of
its natural range in Florida. Jour. Forestry
61: 783-784, illus.
- Betts, H. S.
1945. American woods, a series of leaflets on
individual species of economically impor-
tant American woods. U.S. Dept. Agr.,
Forest Serv.
- Billings, William D.
1954. Nevada trees. Nev. Univ. Agr. Ext.
Serv. Bul. 94, Ed. 2, 125 pp., illus.
- Bishop, G. Norman.
1948. Native trees of Georgia. Ed. 2, 96 pp.,
illus. Ga. Univ. School Forestry.
- Biswas, Kalipada.
1933. The distribution of wild conifers in the
Indian Empire. Indian Bot. Soc. Jour. 12:
24-47, illus.
- Blake, S. F., and Atwood, Alice C.
1942. Geographical guide to floras of the
world. Part I. U.S. Dept. Agr. Misc. Pub.
401, 446 pp.
- Bobek, Hans.
1951. Die natürlichen Wälder und Gehölz-
fluren Irans. Bonner Geog. Abhandl. 8, 62
pp., illus.
- Booth, W. E.
1950. Flora of Montana. Part I. Conifers and
Monocots. 232 pp., illus. Mont. State Col.
- Bor, N. L.
1938. A sketch of the vegetation of the Aka
Hills, Assam. A synecological study. Indian
Forest Rec., Bot. (n.s.) v. 1, No. 4, 103-221,
illus.
- Braun, E. Lucy
1943. An annotated catalog of spermatophytes of Kentucky. 161 pp., illus. Cincinnati, New York: John S. Swift Co., Inc.
-
1961. The woody plants of Ohio; trees,
shrubs and woody climbers native, natural-
ized, and escaped. 362 pp., illus. Colum-
bus: Ohio State Univ. Press.
- Brenneman, William S.
1956. Red pine indigenous to Illinois? Jour.
Forestry 54: 775, illus.
- Briquet, John.
1910. Prodrome de la flore Corse. v. 1, 656
pp. Paris: Paul Lechevalier.
- Brooks, A. B.
1920. West Virginia trees. W. Va. Agr. Expt.
Sta. Bul. 175, 242 pp., illus.
- Brown, Clair A.
1945. Louisiana trees and shrubs. La. For-
estry Comm. Bul. 1, 262 pp., illus.
- Brown, H. P.
1921. Trees of New York State, native and
naturalized. N. Y. State Col. Forestry, Syra-
cuse Univ., Tech. Pub. 15, 401 pp., illus.
- Budd, A. C.
1957. Wild plants of the Canadian prairies.
Canada Dept. Agr. Expt. Farms Serv. Pub.
983, 348 pp., illus.
- Buffault, Paul.
1931. La distribution des essences forestières
en Grèce. Rev. des Eaux et Forêts 69:
217-229, illus.
- Bui, Ngoc-Sanh.
1962. Matériaux pour la flore du Cambodge,
du Laos et du Viêt-Nam. Les Abiétacées.
Adansonia 2: 329-342, illus.
- Burkill, I. H.
1909. A working list of the flowering plants
of Baluchistan. 136 pp. Calcutta, India:
Supt. Govt. Print. Office.
-
1910. Notes from a journey to Nepal. India
Bot. Survey Rec. 4: 59-140, illus.
-
1924. The botany of the Abor expedition.
India Bot. Survey Rec. v. 10, No. 1, 154 pp.,
illus.
- Burns, G. P., and Otis, C. H.
1916. The trees of Vermont. Vt. Agr. Expt.
Sta. Bul. 194, 244 pp., illus.
- Campbell, Richard B.
1956. Trees of Iowa. Iowa State Col. Expt.
Sta. Bul. P121, 62 pp., illus.
- Canada, Department of Forestry.
1961. Native trees of Canada. Bul. 61, Ed. 6,
291 pp., illus. Ottawa.
- Carv, Merritt.
1911. Biological survey of Colorado. U.S.
Dept. Agr. Bur. Biol. Survey, No. Amer.
Fauna 33, 256 pp., illus.
-
1917. Life zone investigations in Wyoming.
U.S. Dept. Agr. Bur. Biol. Survey, No. Amer.
Fauna 42, 95 pp., illus.
- Castañón M., L. J.
1962. Evaluación de la calidad de estación de
pino patula en el norte de Oaxaca. Mex. Inst. Nac. Invest. Forest., Bol. Tec. 2, 32 pp.,
illus.
- Ceballos Fernandez de Córdoba, Luis
1941. Notas sobre el *Pinus inermis* Ram. y
su presencia en la Sierra de Guadar (Teru-
el). Escuela Especial Ingen. Montes
(Madrid), 12 pp., illus.

- de Córdoba, Luis, and Orancisco.
sobre la vegetación y la flora
Canarias Occidentales. 465
Madrid: Min. Agr., Inst. Forest.
Exper.
al.
- la Myslivecký Atlas. Ústředni
Geodésie a Kartografie. Praha,
Slovakia.
- H. H.
1922. A new hybrid pine (*Pinus palustris* ×
Pinus taeda). Jour. Forestry 20: 729-734,
illus.
- haturvedi, M. D.
1961. Report to the government of the
United Arab Republic on a national forest
policy for Syria. FAO Expanded Tech. As-
sistance Program Rpt. 1314, 37 pp., illus.
Rome: Food and Agr. Organ., U.N.
- Cheng, W. C.
1932. Enumeration of gymnosperms from
Kweichow collected by Y. Tsiang in 1930-
1931. Sinensia 2: 103-108.
1939. Les forêts du Se-tchouan et du Si-kang
oriental. Trav. Lab. Forest. Toulouse Tome
5, v. 1, art. 2, 233 pp., illus.
- Chevalier, Aug.
1919. Premier inventaire des bois et autres
produits forestiers du Tonkin. 227 pp.
Hanoi-Haiphong, Indochina.
1944. Notes sur les Conifères de l'Indochine.
Rev. Bot. Appl. et d'Agric. Trop. 24: 7-34.
- Chodat, Robert.
1913. Voyage d'études géobotaniques au
Portugal. Le Globe 52: 1-87, illus.
- Chow, C. K.
1947. Kansu forest resources and timber sup-
ply. Bot. Bul. Acad. Sinica 1: 322-332,
illus.
- Chow, Hang-Fan.
1934. Familiar trees of Hopei. Peking Nat.
Hist. Bul. Handb. 4, 374 pp., illus.
- Ciferri, R.
1936. Studio geobotanico dell'isola Hispaniola
(Antille). Atti Inst. Bot. Univ. Pavia (ser.
4) 8: 5-336, illus.
- Clark, Robert Sterling, and Sowerby, Arthur
De C.
1912. Through Shên-Kan. The account of
the Clark expedition in North China, 1908-
1909. 247 pp., illus. London, Leipzig.
- Clarke, B.
1957. Report to the government of Afghan-
istan on forestry development. FAO Ex-
panded Tech. Assistance Program Rpt. 734,
23 pp., illus. Rome: Food and Agr. Organ.,
U.N.
- Clausen, Robert T.
1939. Contributions to the flora of New
Jersey. Torrey 39: 125-133.
- Cocks, R. S.
1921. A list of the trees of Louisiana. Arnold
Arboretum Jour. 2: 204-216.
- Coker, William Chambers, and Totten, Henry
Roland.
1945. Trees of the southeastern states in-
cluding Virginia, North Carolina, South
Carolina, Tennessee, Georgia, and northern
Florida. Ed. 3, 419 pp., illus. Chapel Hill:
N.C. Univ. Press.
- Comisión Forestal del Estado Michoacán.
1958. Monografía forestal del Estado de
Michoacán. 119 pp., illus. Morelia, Micho-
acán, Mexico.
- Comité de Géographie du Maroc.
1957. Atlas du Maroc. No. 19a: Forêts. 4
sheets. Rabat, Morocco.
- Cook, David B., Smith, Ralph H., and Stone,
Earl L.
1952. The natural distribution of red pine in
New York. Ecology 33: 500-512, illus.
- Cooper, Roland Edgar.
1933. Botanical tours in Bhutan with special
reference to the occurrence of the genus
Primula. Roy. Bot. Gard. Edinb. Notes 18:
67-118, illus.
- Cooper, Robert W.
1957. Silvical characteristics of sand pine.
U.S. Forest Serv. Southeast. Forest Expt.
Sta., Sta. Paper 82, 8 pp., illus.
- Cory, V. L., and Parks, H. B.
1937. Catalogue of the flora of the state of
Texas. Tex. Agr. Expt. Sta. Bul. 550, 130
pp., illus.
- Costello, David F., and Schwan, H. E.
1946. Conditions and trends on ponderosa
pine ranges in Colorado. 33 pp., illus.
U.S. Forest Serv. Rocky Mountain Forest
and Range Expt. Sta.
- Coutinho, António Xavier Pereira.
1939. Flora de Portugal (Plantas vasculares).
Ed. 2, 938 pp. Lisbon: Bertrand (Irmãos),
Ltd.
- Cowdry, N. H.
1922. Plants from Peitaihao. Roy. Asiatic
Soc., North-China Branch, Jour. 53: 158-
188.
- Cox, E. H. M.
1945. Plant-hunting in China. 230 pp., illus.
London: Collins.
- Credner, Wilhelm.
1935. Siam. Das Land der Tai. 422 pp., illus.
Stuttgart, Germany: J. Engelhorn's Nachf.
- Crespo, Juana Huerta.
1963. Anatomía de la madera de 12 especies
de coníferas Mexicanas. Mexico Inst. Nac.
Invest. Forest., Bol. Téc. 8, 51 pp., illus.
- Critchfield, William B.
1957. Geographic variation in *Pinus contorta*.
Maria Moors Cabot Found. Pub. 3, 118 pp.,
illus. Cambridge, Mass.: Harvard Univ.
Press.
- and Allenbaugh, Gordon L.
1965. Washoe pine on the Bold Mountain
Range, California. Madroño 18: 63-64.
- Czeczott, Hanna.
1954. The past and present distribution of
Pinus halepensis Mill. and *Pinus brutia*
Ten. 8th Internatl. Cong. Bot., Paris, Sec.
5: 196-197.
- Davis, Ray J.
1952. Flora of Idaho. 828 pp. Dubuque,
Iowa: Wm. C. Brown Co.
- Dayton, William A.
1952. United States tree books: a bibliog-
raphy of tree identification. U.S. Dept. Agr.
Bibliog. Bul. 20, 32 pp.
- Deam, Charles C.
1940. Flora of Indiana. 1236 pp., illus. Ind.
Dept. Conserv., Div. Forestry.
- and Shaw, Thomas Edward.
1953. Trees of Indiana. Ed. 3, 330 pp., illus.
Ind. Div. Forestry.
- Deaver, C. F., and Haskell, H. S.
1955. Pinyon resources. 37 pp., illus. Tucson:
Univ. Ariz. Press.
- Deb, D. B.
1960. Forest types studies in Manipur. In-
dian Forester 86: 94-111, illus.
- Debazac, E. F.
1963. L'aire spontanée du pin de Salzmann
en France. Rev. Forest. Franç. 1963 (10):
768-784, illus.
- 1964. Le pin laricio de Corse dans son aire
naturelle. Rev. Forest. Franç. 1964 (3):
188-215, illus.
- Delevoy, G.
1948. A propos de *Pinus Heldreichii* Christ.
Sta. Rech. Groenendaal Commun., Ser. B
(2): 1-9.
- Denevan, William M.
1961. The upland pine forests of Nicaragua.
Calif. Univ. Pubs. Geog. 12: 251-320, illus.
- Desole, Luigi.
1960. Il *Pinus pinaster* Sol. in Sardegna.
Nuovo Gior. Bot. Ital. 67: 24-62, illus.
- Díaz Luna, Carlos Luis.
1962. Estudio cromosómico de *Pinus pincea*
Gordon. Mexico Inst. Nac. Investig. Forest.,
Bol. Téc. No. 4, 27 pp., illus.
- Diels, L.
1900. Die Flore von Central-China. Bot.
Jahrb. 29: 169-659, illus.
- Directorate of Overseas Surveys.
1958. Natural vegetation map, British Hon-
duras. 2 sheets, scale 1:250,000. London.
- Dole, E. J., ed.
1937. The flora of Vermont, an annotated
list of the ferns and seed plants of the
State of Vermont. Ed. 3, rev. 353 pp., illus.
Burlington, Vt.
- Douglass, Margaret M., and Douglass, J. R.
1955. The distribution and growth of the
limber pine in Colorado. Colo.-Wyo. Acad.
Sci. Jour. 4(7): 46-47.
- Dudič, Milan.
1953. [Les recherches sur la production de la
résine du pin noir en Serbie.] Ann. Inst.
Rech. Forest. Serbie 2: 183-337, illus. [In
Serbian. French summary.]
- Duffield, J. W.
1952. Relationships and species hybridization
in the genus *Pinus*. Ztschr. f. Forstgenetik
und Forstpflanzenzüchtung 1: 93-100, illus.
— and Cumming, W. C.
1949. Does *Pinus ponderosa* occur in Baja
California? Madroño 10: 22-24.
- Duthie, J. F.
1893. Report on a botanical tour in Kashmir,
1892. India Bot. Survey Rec. 1: 1-18.
1898. The botany of the Chitral relief expe-
dition, 1895. India Bot. Survey Rec. 1:
139-181, illus.
- Emerson, George B.
1875. A report on the trees and shrubs grow-
ing naturally in the forests of Massachusetts.
Ed. 2, 2 v., illus. Boston: Little, Brown,
and Co. (Ed. 5, 1894.)
- Epling, Carl, and Robison, William.
1940. *Pinus muricata* and *Cupressus forbesii*
in Baja California. Madroño 5: 248-250,
illus.
- Evans, T. C.
1942. The distribution of commercial forest
trees in Virginia. U.S. Forest Serv. Appa-
lachian [Southeast.] Forest Expt. Sta. Forest
Survey Release 10, 32 pp., illus.
- Farrer, Reginald.
1926. On the eaves of the world. v. 1, 311 pp.,
illus. London: Edward Arnold and Co.
- Fassett, Norman C.
1930. Preliminary reports on the flora of
Wisconsin. V. Coniferales. Wis. Acad.
Sci., Arts, Letters Trans. 25: 177-182, illus.
- Feinbrun, Naomi.
1959. Spontaneous pineta in the Lebanon.
Israel Res. Council Bul. 7D: 132-153, illus.
- Fekete, G.
1959. Angaben zur Zönologie der Moesischen
Schwarzföhrenwälder. Acta Bot., Acad.
Sci. Hungaricae 5: 327-347, illus.
- Fekete, L., and Blattny, T.
1913-1914. Die Verbreitung der forstlich
wichtigen Bäume und Sträucher. v. 1 (1914),
845 pp., v. 2 (1913), 150 pp., illus. Selme-
cibánya, Hungary: August Joerges' Witwe &
Sohn.
- Fenzel, G.
1932-1933. Report on forest regions of Feng-
tien and Kirin Provinces, Manchuria. Ling-
nan Sci. Jour. 11: 539-551; 12: 11-28, illus.
- Ferrars, M. H.
1875. Journal of a tour into the Karenee
country, east of Tounghoo. Indian Forester
1: 107-123.
- Ferré, Y. de.
1960. Une nouvelle espèce de pin au Viet-
Nam. *Pinus dalatensis*. Toulouse Soc.
d'Hist. Nat. Bul. 95: 171-180, illus.
- Fielding, J. M.
1961. The pines of Cedros Island, Mexico.
Austral. Forestry 25: 62-65, illus.
- Fischer, Cecil E. C.
1938. The flora of the Lushai hills. India
Bot. Survey Rec. 12: 75-161.
- Fitschen, J.
1930. Handbuch der Nadelholzkunde. Ed. 3,
765 pp., illus. Berlin: Paul Parey.
- Foster, J. H.
1941. Trees and shrubs of New Hampshire.
Ed. 2, 112 pp., illus. Boston: Soc. Protection
N. H. Forests.

- Fowells, Harry A., compiler.
1965. Silvics of forest trees of the United States. U.S. Dept. Agr., Agr. Handb. 272, 762 pp.
- Fox, Helen M.
1949. Abbe David's diary. Trans. and ed. by Helen M. Fox. 302 pp., illus. Cambridge, Mass.
- Foxworthy, Fred W.
1911. Philippine gymnosperms. Philippine Jour. Sci., sec. C, Bot. 6: 149-178, illus.
- Francini, Eleonora.
1953. Il pino d'Aleppo in Puglia. Ann. Facoltà Agr. Univ. Bari 8: 309-416, illus.
- Fraser, W. P., and Russell, R. C.
1954. An annotated list of the plants of Saskatchewan. Revised by R. C. Russell, G. F. Ledingham, and R. T. Coupland. 47 pp., illus. Saskatoon: Univ. of Saskatchewan.
- Fukareck, Pavle.
1941. Vorläufige Mitteilungen über die natürlichen Standorte der Panzerkiefer. Deut. Dendrol. Gesell. Mitt. 54: 1-12, illus.
1958. [Beitrag zur Kenntnis der systematischen Stellung, Gliederung, und der rezenten Verbreitung der Schwarzkiefer.] Radovi Poljoprivredno Šumarskog Fakult. Univ. Sarajevu, B. Šumarstvo 3: 3-91, illus. (In Serbo-Croatian. German summary.)
1959. [Die Legföhre (*Pinus mugo* Turra) und ihre Bedeutung für dem Schutz des Bodens und der Vegetation in unserem Gebirgen.] Naše Starine, Sarajevu, No. 6: 203-218, illus. (In Serbo-Croatian. German summary.)
- Fürer-Haimendorf, Christoph von.
1955. Himalayan Barbary. 241 pp., illus. London: John Murray.
- Gammie, G. A.
1898. A botanical tour in Chamba and Kangra. India Bot. Survey Rec. 1: 183-214.
- Garman, E. H.
1963. Pocket guide to the trees and shrubs of British Columbia. B. C. Forest Serv. Pub. B. 28, Ed. 3, 137 pp., illus.
- Garman, Harrison.
1913. The woody plants of Kentucky. Ky. Agr. Expt. Sta. Bul. 169, 62 pp., illus.
- Gaussen, H.
[n.d.]. Carte de la végétation de la France: Perpignan, 1:200,000. Centre Nat. Rech. Sci.
1923. Le pin à crochets dans les Pyrénées. Toulouse. Soc. d'Hist. Nat. Bul. 51: 581-600, illus.
- 1953-1954. Tapis végétal; Maps 31-34 in: Atlas de France (Métropole), 1:1,000,000. Comité National de Géographie. Paris.
1956. La végétation des Pyrénées espagnoles, pp. 90-123, illus. In Die Pflanzenwelt Spaniens, I. Teil (Werner Ludi, ed.) (Veröffentl. Geobot. Inst. Rübel in Zürich, 31 Heft.)
- and Vernet, A.
[n.d.]. Carte Internationale du tapis végétal: Tunis-Sfax, 1:1,000,000. Government of Tunisia.
- Generalì, Alfredo.
1937. Il pino cembro. Nuovi Ann. dell' Agr. 17: 527-612, illus.
- Gentry, Howard Scott.
1942. Rio Mayo plants. A study of the flora and vegetation of the valley of the Rio Mayo, Sonora. Carnegie Inst. Wash. Pub. 527, 328 pp., illus.
1946. Notes on the vegetation of Sierra Surotato in northern Sinaloa. Torrey Bot. Club Bul. 73: 451-462, illus.
- Georgescu, Const. C.
1939. [Die natürliche Verbreitung der Rotkiefer in den Rumänischen Karpathen.] An. Inst. Cercet. și Expt. Forest. 5: 3-78, illus. (In Rumanian. German summary.)
- Giacobbe, Andrea.
1937. Ricerche ecologiche e tecniche sul *Pinus laricio* Poir. e sul *Pinus austriaca* Hoess. Nuovi Ann. dell'Agr. 17: 341-494, illus.
- Giordano, Guglielmo.
1962a. Montagne e foreste del Libano. Monti e Boschi 13: 105-122, illus.
- 1962b. Note forestali sulla Bulgaria. Monti e Boschi 13: 9-24, illus.
- Goldman, Edward A.
1916. Plant records of an expedition to Lower California. U.S. Natl. Mus. Contrib. U.S. Natl. Herbarium 16: 309-371, illus.
1951. Biological investigations in Mexico. Smiths. Misc. Collect. v. 115, 476 pp., illus.
- Goodding, L. N.
1923. An interesting area of limber pine extending into southern Nebraska. Jour. Forestry 21: 175-176.
- Gracie, R. MacLagan.
1933. The Sutej deodar, its ecology and timber production. Indian Forest Rec. (Silvic. Ser.) v. 17, part 4, 140 pp., illus.
- Gould, F. W.
1962. Texas plants—a checklist and ecological summary. Tex. Agr. Expt. Sta. MP-585, 112 pp., illus.
- Gourlay, W. Balfour.
1938. *Pinus leucodermis* and *Pinus nigra* in northern Greece. Quart. Jour. Forestry 32: 176-182, illus.
- Graham, Edward H.
1937. Botanical studies in the Uinta Basin of Utah and Colorado. Carnegie Mus. Ann. v. 26, 432 pp., illus.
- Grandtner, Miroslav M.
1961. Note sur le Pinetum rigidae du Quebec. Nat. Canad. 88: 39-44, illus.
- Graves, Charles Burr, Eames, Edwin Hubert, Bissell, Charles Humphrey, and others.
1910. Catalogue of the flowering plants and ferns of Connecticut growing without cultivation. Conn. State Geol. and Nat. Hist. Survey Bul. 14, 569 pp.
- Griffin, James R.
1964. Cone morphology in *Pinus sabiniana*. Arnold Arboretum Jour. 45: 260-273, illus.
- Guinier, Ph.
1952. Le pin maritime. Rev. du Bois 7(4): 3-7, illus.
- Gulisašvili, V. Z.
1951. [Distribution of forest-forming coniferous species in Transcaucasia and their interrelations.] Bot. Zhur. 36: 277-287, illus. (In Russian.)
- Gunn, Charles R.
1956. A guide to some recent state floras. Castanea 21:33-38.
- Guzmán H., Gastón, and Vela Gálvez, Luciano.
1960. Contribución al conocimiento de la vegetación del suroeste del estado de Zacatecas. Soc. Bot. Mex. Bol. 25: 46-61, illus.
- Haddow, W. R.
1948a. Distribution and occurrence of white pine (*Pinus strobus* L.) and red pine (*Pinus resinosa* Ait.) at the northern limit of their range in Ontario. Arnold Arboretum Jour. 29: 217-226, illus.
- 1948b. Check list of stations for white pine (*Pinus strobus* L.) and red pine (*Pinus resinosa* Ait.) at the northern limit of their range in Ontario. 32 pp. Ontario Dept. Lands and Forests.
- Haller, John R.
1961. Some recent observations on ponderosa Jeffrey, and Washoe pines in northeastern California. Madroño 16: 126-132.
1962. Variation and hybridization in ponderosa and Jeffrey pines. Calif. Univ. Pubs. Bot. 34: 123-166, illus.
- Halliday, W. E. D., and Brown, A. W. A.
1943. The distribution of some important forest trees in Canada. Ecology 24: 353-373, illus.
- Handel-Mazzetti, Heinrich
1927. Naturbilder aus Südwest-China. 380 pp., illus. Wien and Leipzig.
- 1929-1936. Symbolae Sinicae. Botanische Ergebnisse der Expedition der Akademie der Wissenschaften in Wien nach Südwest-China 1911/1918. Teil VII Anthophyta 730 pp., illus. Wien: Julius Springer.
1931. Kleine Beiträge zur Kenntnis der Flora von China. Österr. Bot. Ztschr. 80: 337-343.
- Haney, Glenn P.
1955. Shortleaf pine bibliography. U.S. Forest Serv. Southeast. Forest Expt. Sta., Sta. Paper 48, 60 pp., illus.
- Hao, K. S.
1938. Pflanzengeographische Studien über den Kokonor-See und über das angrenzende Gebiet. Bot. Jahrb. 68: 515-668, illus.
- Harper, Roland M.
1907-1908. Georgia's forest resources. South. Woodlands 1(3): 4-23, illus. 1907; 1(4): 1-19, illus. 1907; 1(5): 3-19, illus. 1907; 1(6): 15-32, illus. 1908.
1928. Economic botany of Alabama. Part 2. Catalogue of the trees, shrubs and vines of Alabama, with their economic properties and local distribution. Ala. Geol. Survey Monog. 9, 357 pp., illus.
- Harrington, H. D.
1954. Manual of the plants of Colorado. 666 pp., illus. Denver: Sage Books.
- Havashi, Yasaka.
1952. [The natural distribution of important trees indigenous to Japan. Conifers Report 2.] Govt. Forest Expt. Sta., Tokyo. Bul. 55, 251 pp., illus. (In Japanese. English summary.)
1954. [The natural distribution of important trees indigenous to Japan. Conifers Report 3.] Govt. Forest Expt. Sta., Tokyo. Bul. 75, 173 pp., illus. (In Japanese. English summary.)
- Helbig, Karl.
1957. Die Sierra de la Esperanza. Hermann Lautensach-Festschrift. Stuttgarter Geog. Studien 69: 358-364, illus.
1959. Die Landschaften von Nordost-Honduras. Petermanns Geog. Mitt. Ergänz. 268, 270 pp., illus.
- Hermann, Frederick J.
1946. A checklist of plants in the Washington-Baltimore area. Ed. 2, 134 pp. Washington, D. C.
- Hernandez X., Efraim, Crum, Howard, Fox, Wm. B., and Sharp, A. J.
1951. A unique vegetational area in Tamaulipas. Torrey Bot. Club Bul. 78: 458-463, illus.
- Hers, J.
1922. Chinese names of plants. Roy. Asiatic Soc., North-China Branch. Jour. 53: 105-117.
- Heske, Franz.
1954. Weltforstatlas. Distribution of the most important species in Turkey. Hamburg-Reinbeck. Bundesanstalt für Forst- und Holzwirtschaft.
- 1959a. Weltforstatlas. South-eastern Europe Hamburg-Reinbeck. Bundesanstalt für Forst- und Holzwirtschaft.
- 1959b. Weltforstatlas. Western Asia. Hamburg-Reinbeck. Bundesanstalt für Forst- und Holzwirtschaft.
- Hesmer, H., and Feldmann, A.
1954. Die natürliche Verbreitung frühe Anbau der Kiefer in Ostpreußen. Forstarchiv 25: 225-237, illus.
- Hinds, H. V., and Lusk, C. H.
1961. Collecting trees in the mountains of California. Foresty Rev. 40: 1-10, illus.

- and Standley, Paul C.
the District of Columbia and
U.S. Natl. Mus. Contrib. U.S.
Museum v. 21, 329 pp., illus.
1949. Notes on the vegetation of Cyprus.
U.S. Natl. Mus. Skr. 10, 344 pp., illus.
1950. The ecology of lodgepole pine in Al-
berta and its role in forest succession. Can-
ada Dept. North. Aff. and Natl. Resources,
Forestry Branch, Forest Res. Div., Tech.
Note 45, 29 pp., illus.
- Hosokawa, T.
1940. [The vegetation of Hainan.] Bot. and
Zool., Tokyo 8: 879-888, 1044-1050, illus.
(In Japanese.)
- Howell, John Thomas.
1949. Marin flora. 322 pp., illus. Berkeley
and Los Angeles: Univ. Calif. Press.
1951. The arctic-alpine flora of three peaks
in the Sierra Nevada. Leaflets West. Bot.
6: 141-154.
- Howitt, Beatrice F., and Howell, John Thomas.
1964. The vascular plants of Monterey Coun-
ty, California. Wasmann Jour. Biol. 22:
1-184, illus.
- Hsu, Yun-Chun.
1950. A preliminary study of the forest
ecology of the area about Kunming. Stan-
ford Univ., Dudley Herbarium Contrib. 4:
1-12.
- Hu, Hsen-Hsu.
1935. Notulae systematicae ad florem Sinen-
sium VI. Fan Mem. Inst. Biol. Bul. 6:
167-181, illus.
- and Cheng, W. C.
1948. Some new trees from Yunnan. Fan
Mem. Inst. Biol. Bul. 1(2): 191-198.
- Hultén, Eric.
1926. *Pinus pumila* Regel. Die Pflanzenareale
v. 1, p. 33 and map 20.
1941. Flora of Alaska and Yukon. Part 1.
Lunds Univ. Årsskr., N. F., Avd. 2, 37(1):
1-127, illus.
1950. Atlas över växternas utbredning i
Norden (Atlas of the distribution of vascu-
lar plants in NW. Europe). 512 pp., illus.
Stockholm: Generalstabens Litografiska
Anstalts Förlag. (In Swedish. English
summary.)
- Hunt, D. R.
1962. Some notes on the pines of British
Honduras. Empire Forestry Rev. 41: 134-
145, illus.
- Hustich, Ilmari.
1949. On the forest geography of the Labra-
dor peninsula. A preliminary synthesis.
Acta Geog. 10(20), 63 pp., illus.
- Hutchison, S. Blair, and Kemp, Paul D.
1952. Forest resources of Montana. U.S. Dept.
Agr. Forest Resource Rpt. 5, 76 pp., illus.
- Hyland, Fay, and Steinmetz, Ferdinand H.
1944. The woody plants of Maine, their oc-
currence and distribution. An annotated
catalog of the woody spermatophytes. Maine
Univ. Studies, Ser. 2, 59, 72 pp., illus.
- Illick, Joseph S.
1925. Pennsylvania trees. Pa. Dept. Forests
and Waters Bul. 11, Ed. 5, 237 pp., illus.
(Reprinted 1928.)
1927. Common trees of Massachusetts. 110
pp., illus. Washington, D.C.: American
Tree Assoc.
- and Aughanbaugh, John E.
1930. Pitch pine in Pennsylvania. Pa. Dept.
Forests and Waters Res. Bul. 2, 108 pp.,
illus.
- Imanishi, Kinji.
1950. Ecological observations on the Great
Khangin expedition. Geog. Rev. 40: 236-
253, illus.
- Jack, John G.
1900. Pikes Peak, Plum Creek, and South
Platte Reserves. U.S. Geol. Survey 20th Ann.
Rpt., Part V. Forest Reserves, pp. 39-115,
illus.
- Janssen, Paul L., and Weiland, Melvin R.
1960. Softwood distribution maps for the
South. U.S. Forest Serv. South. Forest Expt.
Sta. Forest Survey Release 83: 12 pp., illus.
- Jedlowski, Edoardo.
1959. Panorama forestale del Monte Pollino.
Monti e Boschi 10: 499-513, illus.
- Jeffrey, W. W.
1959. Notes on plant occurrence along lower
Liard River, N. W. T. Canada Natl. Mus.
Contrib. Bot., Bul. 171, pp. 32-115, illus.
- Jepson, Willis Linn.
1910. The silva of California. Calif. Univ.
Mem. v. 2, 480 pp., illus.
- Johnson, F. D.
1961. Native trees of Idaho. Idaho Univ.
Agr. Ext. Serv. Bul. 289, 31 pp., illus.
- Johnston, I. M.
1943. Plants of Coahuila, eastern Chihuahua,
and adjoining Zacatecas and Durango, I.
Arnold Arboretum Jour. 24: 306-339.
- Jones, George Neville.
1936. A botanical survey of the Olympic
Peninsula, Washington. Wash. Univ. Pub.
Biol. v. 5, 286 pp., illus.
- and Fuller, George Damon.
1955. Vascular plants of Illinois. Ill. State
Mus., Mus. Sci. Ser. v. 6, 593 pp., illus.
- Jovančević, Milorad.
1961. [Die natürliche Standorte der Schwarz-
föhre auf der Insel Korčula in Dalmatien.]
Narod. Šumar 15: 147-154, illus. (In Ser-
bian. German summary.)
- Kabanov, N. E.
1962. [In the loess region of North China.]
290 pp., illus. Moskva: Izdatel. Akad.
Nauk SSSR. (In Russian.)
- Karlberg, Sten.
1960. Forests and forestry in Turkey. Acta
Horti Gotoburgensis 23: 41-70, illus.
- Kasaplilgil, Baki.
1956. Plants of Jordan, with notes on their
ecology and economic uses. 130 pp., illus.
Forestry Dept., Amman, Jordan.
- Kawakita, Jiro.
1956. Vegetation. In Land and crops of
Nepal Himalaya. (H. Kihara, ed.) pp. 1-
65, illus. Kyoto Univ., Kyoto: Fauna and
Flora Res. Soc.
- Kayacik, Hayrettin.
1954. [Pines in Turkey and an investigation
about their geographical distribution.] Or-
man Fakült. Dergisi, Istanbul Üniv. 4: 44-
64, illus. (In Turkish. English summary.)
1957. [Beobachtungen über die lokale Ver-
breitung der pinie (*Pinus pinea* L.) in der
Nähe von Gemlik, an der Marmara Meer-
küste.] Orman Fakült. Dergisi, Istanbul
Üniv. 7: 7-21, illus. (In Turkish. German
summary.)
- Kearney, Thomas H., and Peebles, Robert H.,
and collaborators.
1960. Arizona flora. Ed. 2 with Sup., 1085
pp., illus. Berkeley and Los Angeles: Univ.
Calif. Press.
- Ketskhoveri, N. N.
1960. [Plant cover of Georgia.] 19 pp., illus.
Tbilisi: Akad. Nauk Gruzinskoi SSR. (In
Russian.)
- Kirchner, O. von, Loew, E., and Schröter, C.
1908. Lebensgeschichte der Blütenpflanzen
Mitteleuropas. v. 1, Part 1, 736 pp., illus.
Stuttgart: Eugen Ulmer.
- Kirkwood, J. E.
1930. Northern Rocky Mountain trees and
shrubs. 340 pp., illus. Palo Alto: Stanford
Univ. Press.
- Kitamura, Siro.
1960. Flora of Afghanistan. Results of the
Kyoto Univ. Sci. Exped. to the Karakoram
and Hindukush, 1955, v. 2, 486 pp., illus.
Kyoto, Japan: Committee of the Kyoto
Univ. Sci. Exped. to the Karakoram and
Hindukush, Kyoto Univ.
- Knoche, Hermann.
1921. Flora Balearica. Étude Phytogéograph-
ique sur les Iles Baléares. v. 1, 534 pp., illus.
- Kosanin, N.
1929. Die Koniferen Südserbiens. Inst. et
Jard. Bot., Univ. Beograd Bul. 1: 176-190,
illus.
- Ku, C. C., and Cheo, Y. C.
1941. A preliminary survey of the forests in
western China. Sinensia 12: 81-133, illus.
- Kung, H. W.
1934. Pinaceae collected from Hsiao-peshan
(Kirin). Peiping Natl. Acad. Inst. Bot.
Contrib. 2: 107-116, illus.
- and Wang, Tso-Pin.
1934. The flowering plants of Hsiao-wutaishan.
Peiping Natl. Acad. Inst. Bot. Contrib. 2:
227-421, illus.
- Kurz, Herman, and Godfrey, Robert K.
1962. Trees of northern Florida. 311 pp.,
illus. Gainesville: Univ. Fla. Press.
- Kwei, Y. L., and Lee, C. L.
1963. [Anatomical studies of the leaf struc-
ture of Chinese pines.] Acta Bot. Sinica
11: 44-66, illus. (In Chinese. English
summary.)
- Lakušić, Radomir.
1961. [Einige neue Standorte der Panzerkiefer
(*Pinus heldreichii* Christ) in Montenegri-
schen Gebirgen.] Narod. Šumar 15: 623-
630, illus. (In Serbo-Croatian. German
summary.)
- Langdon, O. Gordon.
1963. Range of South Florida slash pine.
Jour. Forestry 61: 384-385, illus.
- Langille, H. D., Plummer, Fred G., Dodwell,
Arthur, and others.
1903. Forest conditions in the Cascade Range
Forest Reserve, Oregon. U.S. Geol. Survey
Prof. Paper 9, 298 pp., illus.
- Larsen, Kai.
1962. Studies in the flora of Thailand. 6.
Coniferae. Dansk Bot. Arkiv 20: 123-128,
illus.
- Lauer, Wilhelm.
1959. Klimatische und pflanzengeographische
Grundzüge Zentralamerikas. Erdkunde 13:
344-354, illus.
- Lavrenko, E. M., and Soczava, V. B., eds.
1956. Descriptio vegetationis URSS. Ad "URSS
tabulam geobotanicam m. 1:4,000,000" an-
notationes. 2 v., 970 pp., illus. Acad. Sci.
U. R. S. S., Ed. Mosqua-Leningrad. (In
Russian.)
- Law, Y. W.
1947. Gymnosperms of eastern China. Acad.
Sinica Bot. Bul. 1: 141-171, illus.
- Leavenworth, William C.
1946. A preliminary study of the vegetation
of the region between Cerro Tancitaro and
the Rio Tepalcatepec, Michoacan, Mexico.
Amer. Midland Nat. 36: 137-206, illus.
- Leiberg, John B.
1897. General report on a botanical survey
of the Coeur d'Alene Mountains in Idaho
during the summer of 1895. U.S. Natl.
Mus. Contrib. U.S. Natl. Herbarium 5: 5-85,
illus.
- 1900a. Bitterroot Forest Reserve. U.S. Geol.
Survey 20th Ann. Rpt., Part V. Forest
reserves. pp. 317-410, illus.
- 1900b. Cascade Range and Ashland Forest
Reserves and adjacent regions. U.S. Geol.
Survey 21st Ann. Rpt., Part V. Forest
reserves. pp. 219-498, illus.
- 1900c. Sandpoint Quadrangle, Idaho. U.S.
Geol. Survey 21st Ann. Rpt., Part V. For-
est reserves. pp. 583-595.
- 1904a. Forest conditions in the Absaroka Di-
vision of the Yellowstone Forest Reserve,
Montana, and the Livingston and Big
Timber quadrangles. U.S. Geol. Survey
Prof. Paper 29, 148 pp., illus.
- 1904b. Forest conditions in the Little Belt
Mountains Forest Reserve, Montana, and the
Little Belt Mountains quadrangle. U.S.
Geol. Survey Prof. Paper 30, 75 pp., illus.
- , Rixon, Theodore F., and Dod-
well, Arthur.
1904. Forest conditions in the San Francisco
Mountains Forest Reserve, Arizona. U.S.
Geol. Survey Prof. Paper 22, 95 pp., illus.

- Leopold, A. Sarker.
1950. Vegetation zones of Mexico. Ecology 31: 507-518, illus.
- Liming, Franklin G.
1946. The range and distribution of short-leaf pine in Missouri. U.S. Forest Serv. Central States Forest Expt. Sta. Tech. Paper 106, 2 pp., illus.
- Limpricht, W.
1922. Botanische Reisen in den Hochgebirgen Chinas und Ost-Tibets. Repert. Spec. Nov. Regni Veg. 12, Beihefte. 515 pp., illus.
- Lincevsky, I. A., and Prozorovsky, A. V.
1949. The basic principles of the distribution of the vegetation of Afghanistan. Trans. by H. K. Airy Shaw. Kew Bul. 1949: 179-214, illus.
- Linsdale, Mary Ann, Howell, John Thomas, and Linsdale, Jean M.
1952. Plants of the Toiyabe Mountains area, Nevada. Wasmann Jour. Biol. 10: 129-200, illus.
- Liou Tchen-Ngo.
1931. Une succession des etages forestieres dans la Chine du Nord. Natl. Acad. Peiping Lab. Bot. Contrib. 1: 35-37, illus.
- Little, Elbert L., Jr.
1949. Important forest trees of the United States. In Trees, the Yearbook of Agriculture, 1949. pp. 763-814, illus. U.S. Dept. Agr. (Reprinted 1950 as U.S. Dept. Agr. Yearbook Separate No. 2156.)
1950. Southwestern trees; a guide to the native species of New Mexico and Arizona. U.S. Dept. Agr., Agr. Handb. 9, 109 pp., illus.
1951. Mapping ranges of the trees of the United States. Rhodora 53: 195-203.
1953. Check list of native and naturalized trees of the United States (including Alaska). U.S. Dept. Agr., Agr. Handb. 41, 472 pp.
1956. Pinaceae, Rutaceae, Meliaceae, Anacardiaceae, Tamaricaceae, Cornaceae, Oleaceae, Bignoniaceae of Nevada. Contributions toward a flora of Nevada No. 40. 81 pp., illus. U.S. Dept. Agr.
— and Dorman, Keith W.
1954. Slash pine (*Pinus elliottii*), including South Florida slash pine. Nomenclature and description. U.S. Forest Serv. Southeast. Forest Expt. Sta., Sta. Paper 36, 82 pp., illus.
- Liu, Ju-Ch'iang.
1928. Enumeration of plants collected by the late Mr. Nathaniel Harrington Cowdry in Chihli Province (and Chefoo). Peking Nat. Hist. Soc. Bul. 2: 47-194, illus.
- Liu, Y.-P., Chiang, C.-P., and Chang, Y.-H.
1960. [The growth and distribution of *Cunninghamia lanceolata* and *Pinus massoniana* in Honan Province.] Forest Sci., Peking, 1: 24-43. [Forestry Abstr. 21: 4126.]
- Loesener, Th.
1920. Prodrum Florae Tsingtauensis. Die Pflanzenwelt des Kiautschou-Gebietes. Bot. Centbl. Beihefte v. 37, No. 2, 206 pp., illus.
- Longhi, Giovanni.
1956. Alcune osservazioni fitogeografiche e biologiche sul pino loricato (*Pinus Hel-dreichii* Crist. var. *Leucodermis* Ant.) L'Italia Forest. e Mont. 11: 227-228, illus.
- Loock, E. E. M.
1950. The pines of Mexico and British Honduras. Union So. Africa Dept. Forestry Bul. 35, 244 pp., illus.
- Lowe, Charles W.
1943. List of the flowering plants, ferns, club mosses, mosses and liverworts of Manitoba. Manitoba Nat. Hist. Soc., 110 pp., illus.
- Lowe, E. N.
1921. Plants of Mississippi; a list of flowering plants and ferns. Miss. Geol. Survey Bul. 17, 292 pp., illus.
- Ludlow, Frank.
1951. The birds of Kongpo and Pome, Southeast Tibet. Ibis 93: 547-578, illus.
- Lundell, C. L.
1961. Plantae Mayanae II. Collections from Petén and Belice. Wrightia 2: 111-126, illus.
- Luytjes, A.
1924. Een en ander over den begroeiingstoestand van Noord-Sumatra en over het voorkomen van den *Pinus Merkusii* in dit gebied. Tectona 17: 323-351, illus. (In Dutch. German summary.)
- McDougall, W. B., and Baggeley, Herma A.
1956. Plants of Yellowstone National Park. Ed. 2, 186 pp., illus. Yellowstone Park, Wyo.: Yellowstone Libr. and Mus. Assoc.
— and Sperry, Omer E.
1951. Plants of Big Bend National Park. 209 pp., illus. Washington, D. C.: U.S. Govt. Print. Off.
- McIntosh, Arthur C.
1949. A botanical survey of the Black Hills of South Dakota. Reprint 2. Black Hills Engin. 28 (4): 3-74, illus.
- McVaugh, Rogers.
1952. A trip to a botanically little-known area in Querétaro. Asa Gray Bul. 1: 169-174.
- Maire, René.
1926. Carte phytogéographique de l'Algérie et de la Tunisie. 78 pp., illus. Algiers, Algeria: Serv. Cartographique.
— and Peyerimhoff, Paul de.
1927. Sur la découverte d'un pin laricio dans l'Afrique du Nord. Compt. Rend. Acad. Sci. 184: 1514-1516.
- Maléjeff, W.
1929. *Pinus pithyusa* (Stev.) und *Pinus eldarica* (Medw.), zwei Relikt-Kiefern der taurisch-kaukasischen Flora. Deut. Dendrol. Gesell. Mitt. 41: 138-150, illus.
- Malik, Nascer Ahmad.
1962. Vegetation of Swat valley. Pakistan Jour. Sci. and Indus. Res. 5: 100-103, illus.
- Malyshev, L. I.
1960. [A mistaken opinion concerning the occurrence of spreading pine (*Pinus pumila* [Pall.] Rgl.) in the Sayan Mountains.] Bot. Zhur. 45: 737-739, illus. [In Russian.]
- March, E. W.
1949. Pine forests of the Bahamas. Empire Forestry Rev. 28: 33-37, illus.
- Marchesoni, Vittorio.
1959. Aspetti fitogeografici del Trentino e dell'Alto Adige. Monti e Boschi 10: 304-310, illus.
- Marie-Victorin, Frère.
1927. Les Gymnospermes du Québec. Montreal Univ. Lab. Bot. Contrib. 10, 147 pp., illus.
1935. Flore Laurentienne; illustrée de 22 cartes et de 2800 dessins. 917 pp., illus. Montréal: Imprimerie de LaSalle.
— and Léon, Frère.
1942. Itinéraires botaniques dans l'île de Cuba. Montreal Univ. Inst. Bot. Contrib. 41, 496 pp., illus.
- Markgraf, Friedrich.
1931. Die Panzerkiefer. Deut. Dendrol. Gesell. Mitt. 43: 250-255, illus.
1932. Pflanzengeographie von Albanien. Biblioth. Bot. v. 26, Heft 105, 132 pp., illus.
- Marquand, C. V. B.
1929. The botanical collection made by Captain F. Kingdon Ward in the eastern Himalaya and Tibet in 1924-1925. Linn. Soc. Bot. Jour. 48: 149-229.
- Marshall, J. G. F.
1901. The Maithongsam forests in Siam. Indian Forester 27: 476-484, illus.
- Marshall, Joe T., Jr.
1957. Birds of pine-oak woodland in southern Arizona and adjacent Mexico. Pacific Coast Avifauna 32, 125 pp., illus.
- Martínez, Maximino.
1948. Los pinos Mexicanos. Ed. 2, 361 pp., illus. México City.
- Mason, Herbert L.
1949. Evidence for the genetic submergence of *Pinus remorata*. In Genetics, Paleontology, and Evolution. pp. 356-362. (Jepsen, Glen L., Mayr, Ernst, Simpson, George Gaylord, eds.) Princeton, N. J.
— and Stockwell, W. Palmer.
1945. A new pine from Mount Rose, Nevada. Madroño 8: 61-63.
- Massey, A. B.
1961. Virginia flora; an annotated catalog of plant taxa recorded as occurring in Virginia. Va. Agr. Expt. Sta. Tech. Bul. 155, 258 pp., illus.
- Matuda, Eizi.
1950. A contribution to our knowledge of wild flora of Mt. Ovando. Amer. Midland Nat. 43: 195-223.
- Maurand, P.
1943. L'Indochine forestière. 252 pp., illus. Hanoi: Inst. Rech. Agron. et Forest. de l'Indochine.
- Mergen, F.
1958. Genetic variation in needle characteristics of slash pine and in some of its hybrids. Silvae Genetica 7: 1-9, illus.
- Merriam, C. Hart.
1890. Results of a biological survey of the San Francisco Mountain region and desert of the Little Colorado in Arizona. U.S. Dept. Agr. Div. Ornith. and Mammal., No. Amer. Fauna 3: 1-136, illus.
1891. Results of a biological reconnaissance of Idaho, south of latitude 45° and east of the thirty-eighth meridian, made during the summer of 1890, with annotated lists of the mammals and birds, and descriptions of new species. U.S. Dept. Agr. Div. Ornith. and Mammal., No. Amer. Fauna 5: 1-113, illus.
1893. The Death Valley expedition, Part II, Paper 6. Notes on the distribution of trees and shrubs in the deserts and desert ranges of southern California, southern Nevada, northwestern Arizona, and southwestern Utah. U.S. Dept. Agr. Div. Ornith. and Mammal., No. Amer. Fauna 7: 285-343.
- Merrill, Elmer D.
1922. An enumeration of Philippine flowering plants. v. 1, 368 pp. Manila.
1927. An enumeration of Hainan plants. Lingnan Sci. Jour. 5: 1-186.
1941. The Upper Burma plants collected by Captain F. Kingdon Ward on the Vernay-Cutting Expedition, 1938-1939. Brittonia 4: 20-188, illus.
— and Chun, W. Y.
1940. Additions to our knowledge of the Hainan flora III. Sunvatsenia 5: 1-200, illus.
- Merxmüller, Hermann.
1954. Untersuchungen zur Sippengliederung und Arealbildung in den Alpen. III. Jahrb. des Ver. zum Schutze der Alpenpflanzen und -Tiere 19: 97-139, illus.
- Metcalf, Franklin P.
1942. Flora of Fukien and floristic notes on southeastern China. v. 1, 82 pp., illus. Canton, China: Lingnan Univ.
- Metcalf, Woodbridge.
1921. Notes on the bishop pine (*Pinus muricata*). Jour. Forestry 19: 886-902, illus.
- Mexico Instituto Nacional de Investigaciones Forestales.
[1960.] Guidebook, seminar and study tour of Latin-American conifers. Sec. Agr. y Ganad., Subsec. de Recursos Forest. y de Caza, Inst. Nac. Invest. Forest. México City, México

- Nacional de Investigaciones
1959. [Contribution to the knowledge of Latin American pines.] 209 pp., illus. Sec. Agr. Subsec. de Recursos Forest. y de Caza. Nac. Invest. Forest. Mexico City, Mexico. (English ed.)
1959. Northern Morocco, a cultural geog. study. Calif. Univ. Pubs. Geog. 14: 1-122, illus.
- Gilead, Zanko.
1959. [Contribution to the knowledge of Austrian pine from calcareous rocks in East Serbia.] Sumarstvo 12: 49-56, illus. (In Serbian. English summary.)
- Miller, Robert Barclay, and Tehon, L. R.
1929. The native and naturalized trees of Illinois. Ill. Nat. Hist. Survey Bul. 18, Art. 1, 339 pp., illus.
- Milton, Oliver.
1960. Mt. Saramati and the Naga Hills expedition 1959. Burmese Forester 10: 15-23, illus.
- Miranda, Faustino.
1957. Vegetation de la vertiente del Pacifico de la Sierra Madre de Chiapas (México) y sus relaciones florísticas. 8th Pacific Sci. Cong. Proc. 4: 438-453, illus.
1961. Tres estudios botánicos en la Selva Lacandona, Chiapas, México. Méx. Soc. Bot. Bol. 26: 133-176.
- and Sharp, A. J.
1950. Characteristics of the vegetation in certain temperate regions of eastern Mexico. Ecology 31: 313-333, illus.
- Mirov, N. T.
1956. Composition of turpentine of lodgepole \times jack pine hybrids. Canad. Jour. Bot. 34: 443-457, illus.
1961. Composition of gum turpentine of pines. U.S. Dept. Agr. Tech. Bul. 1239, 158 pp., illus.
- Mohr, Charles.
1897. The timber pines of the southern United States. U.S. Dept. Agr. Div. Forestry Bul. 13 (rev. ed.), 176 pp., illus.
1901. Plant life of Alabama. U.S. Dept. Agr. Div. Bot., Contrib. U.S. Natl. Herbarium v. 6, 921 pp., illus.
- Moore, Dwight M.
1960. Trees of Arkansas. Rev. ed., 128 pp., illus. Little Rock: Ark. Forestry Comn.
- Morison, Murray B.
1938. The forests of New Brunswick. Canada, Dominion Forest Serv. Bul. 91, 112 pp., illus.
- Mosher, Milton M., and Lunnum, Knut.
1951. Trees of Washington. Wash. State Col. Ext. Serv. Ext. Bul. 440, 40 pp., illus. (Reprinted 1959.)
- Moss, E. H.
1949. Natural pine hybrids in Alberta. Canad. Jour. Res., Sect. C, Bot. Sci., 27: 218-229, illus.
1959. Flora of Alberta. 546 pp. Toronto: Univ. Toronto Press.
- Muller, Cornelius H.
1939. Relations of the vegetation and climatic types in Nuevo León, Mexico. Amer. Midland Nat. 21: 687-729, illus.
1962. A new species of *Quercus* from Baja California, Mexico. Madroño 16: 186-192, illus.
- Munns, E. N.
1938. The distribution of important forest trees of the United States. U.S. Dept. Agr. Misc. Pub. 287, 176 pp., illus.
- Munz, Philip A., and Keck, David D.
1963. A California flora. 1681 pp., illus. Berkeley and Los Angeles: Univ. Calif. Press.
- Murzaev, E. M.
1955. [North-eastern China. Physical-geographic description.] 252 pp., illus. Moscow: Inst. Geog. Akad. Nauk SSSR. (In Russian.)
- Nahal, Ibrahim.
- 1962a. Contribution a l'étude de la végétation dans le Baer-Bassit et le Djebel Alaouite de Syrie. Webbia 16: 477-641, illus.
- 1962b. La pin d'Alep (*Pinus halepensis* Mill.). Ann. École Nat. Eaux et Forêts 19: 475-686, illus.
- Nekrasova, T. P.
1949. [New location of cedar in Kol'skiy Poluostrov.] Izv. Vsesoyuznogo Geograficheskogo Obshch. 81: 548-549. (Abstr. in The Polar Record 6 (41): 145. 1951.)
- Ogawa, Husato, Yoda, Kyoji, and Kira, Tatuo.
1961. A preliminary survey on the vegetation of Thailand. pp. 21-157, illus. In Nature and Life in Southeast Asia. v. 1 (Tatuo Kira and Tadao Umecao, eds.). Kyoto, Japan: Fauna and Flora Res. Soc.
- Ogden, E. C., Steinmetz, F. H., and Hyland, F.
1948. Check-list of the vascular plants of Maine. Josselyn Bot. Soc. Me. Bul. 8, 69 pp., illus.
- Ornduff, Robert, and French, David H.
1958. Notable plants of the Warm Springs Indian Reservation, Oregon. Leaflets West. Bot. 8: 217-220.
- Orr, M. Y.
1933. Plantae Chinenses Forrestianae: Coniferae. Roy. Bot. Gard. Edinb. Notes 18: 119-158, illus.
- Osmaston, A. E.
1922. Notes on the forest communities of the Garwhal Himalaya. Jour. Ecol. 10: 129-167, illus.
- Otis, Charles Herbert.
1931. Michigan trees, a handbook of the native and most important introduced species. Rev. ed., 362 pp., illus. Ann Arbor: Univ. Mich. (Reprinted 1954.)
- Over, William H.
1932. Flora of South Dakota; an illustrated check-list of flowering plants, shrubs and trees of South Dakota. 161 pp., illus. Vermillion, S. Dak.: Univ. S. Dak.
- Ozenda, P.
1961. Nice 1:200,000; Carte de la Végétation de la France. Centre Natl. Rech. Sci. [Paris].
- Papajoannou, Johannes.
1936. Über Artbastarde zwischen *Pinus brutia* Ten. und *Pinus halepensis* Mill. in Nordostchaidiki (Griechenland). Forstwiss. Centbl. 58: 194-205, illus.
- Peck, Morton E.
1947. Certain plant species of the canyon of Hurricane Creek, Wallowa County, Oregon. Madroño 9: 1-8.
1961. A manual of the higher plants of Oregon. Ed. 2, 936 pp., illus. Portland, Ore.: Binfords & Mort.
- Pejoski, Branislav.
1956. [Une nouvelle localité de *Pinus nigra*, Arn. var. *gočensis*, Djorj, en Yougoslavie.] Ann. Faculté d'Agr. et de Sylvic. Univ. Skopje 9: 273-278, illus. (In Serbian. French summary.)
- Pendleton, Robert L.
1933. A reconnaissance soil survey of a portion of Kwangtung Province. China Geol. Survey Soil Bul. 6, 224 pp., illus.
1962. Thailand. 321 pp., illus. Amer. Geog. Soc. Handb. New York: Duell, Sloane and Pearce.
- Perkins, J.
1904. Fragmenta Florae Philippinae. Contributions to the flora of the Philippine Islands. 212 pp., illus. Leipzig: Gebrüder Borntraeger.
- Perry, George S.
1924. Distribution of shortleaf pine in Pennsylvania. Forest Leaves 19: 134-135.
- Perry, Thomas O., and Wang, Chi-Wu.
1957. Cooperative forest genetics research program, 2nd progress report. Fla. Univ. Forestry School Res. Rpt. 4, 27 pp., illus.
- Peterson, Roger S.
1962. Wyoming pinyon revisited. Madroño 16: 269-270.
- Pfeifer, Howard Wm.
1960. Vascular plants of Mt. Uyuca. Ceiba 8: 102-142, illus.
- Philippine Islands, Bureau of Forestry.
1935. Forest map of the Philippine Islands, scale 1:1,600,000. Manila, Philippine Islands.
- Philippson, Alfred.
1895. Zur Vegetationskarte des Peloponnes. Petermanns Mitt. 41: 273-279, illus.
1919. Die Vegetation des westlichen Kleinasien. Petermanns Geog. Mitt. 65: 168-173, 204-207, illus.
- Phillips, George R., Gibbs, Frank J., and Mattoon, Wilbur R.
1939. Forest trees of Oklahoma, how to know them, a pocket manual. Ed. 5, Okla. Div. Forestry, 135 pp., illus.
- Pinchot, Gifford, and Ashe, W. W.
1897. Timber trees and forests of North Carolina. N. C. Geol. Survey Bul. 6, 227 pp., illus.
- Piper, Charles V.
1906. Flora of the State of Washington. U.S. Natl. Mus. Contrib. U.S. Natl. Herbarium v. 11, 637 pp., illus.
- Pirson, Helmut.
1962. Ein Beitrag zur Kenntnis der Pflanzenwelt im westlichen Zentralhimalaya (Tong-Gebiet). Naturw. Ver. Abhandl. u. Verhandl. Hamburg 6: 177-196, illus.
- Plummer, Fred G.
1904. Forest conditions in the Black Mesa Forest Reserve, Arizona. U.S. Geol. Survey Prof. Paper 23, 62 pp., illus.
- and Gowsell, M. G.
1904. Forest conditions in the Lincoln Forest Reserve, New Mexico. U.S. Geol. Survey Prof. Paper 33, 47 pp., illus.
- Polunin, O.
1950. An expedition to Nepal. Roy. Hort. Soc. Jour. 75: 302-315, illus.
1952. The natural history of the Langtang Valley. pp. 242-260. In Nepal Himalaya by H. W. Tilman.
- Pool, Raymond J.
1951. Handbook of Nebraska trees (revised); a guide to the native and most important introduced species. Ed. 3. Nebr. Conserv. Bul. 32, 179 pp., illus. (Reprinted 1961.)
- Porsild, A. E.
1951. Botany of southeastern Yukon adjacent to the Canol Road. Canada Natl. Mus. Bul. 121 (Biol. Ser. 41), 400 pp., illus.
- Porter, C. L.
1959. Wyoming trees. Wyo. Univ. Agr. Ext. Serv. Cir. 164, 54 pp., illus.
- Potter, Loren D., and Green, Duane L.
1964. Ecology of ponderosa pine in western North Dakota. Ecology 45: 10-23, illus.
- Radde, Gustav.
1899. Grundzüge der Pflanzenverbreitung in den Kaukasusländern. 500 pp., illus. (Die Vegetation der Erde v. 2, A. Engler and O. Drude, eds.) Leipzig: Wilhelm Engelmann.
- Randall, Warren R.
1957. Manual of Oregon trees and shrubs. 234 pp., illus. Corvallis: Oreg. State Col. Coop. Assoc.
- Rao, Rolla Seshagiri, and Panigrahi, G.
1961. Distribution of vegetational types and their dominant species in eastern India. Indian Bot. Soc. Jour. 40: 274-285, illus.
- Rechinger, K. H. Fil.
1943. Flora Aegaea. Flora der Inseln und Halbinseln des Ägäischen Meeres. Denkschr. Akad. Wiss. in Wien, Math.-Naturw. Kl. v. 105 (1), 924 pp., illus.
1951. Phytogeographia Aegaea. Denkschr. Akad. Wiss. in Wien, Math.-Naturw. Kl. v. 105 (2/2), 208 pp., illus.

- Rehder, Alfred.
1923. Enumeration of the ligneous plants of northern China. Ginkgoaceae to Ranunculaceae. Arnold Arboretum Jour. 4: 117-192.
- and Wilson, Ernest H.
1929. Enumeration of the ligneous plants collected by J. F. Rock on the Arnold Arboretum Expedition to northwestern China and northeastern Tibet. Arnold Arboretum Jour. 9: 4-125.
- Rikli, M.
1926. *Pinus pinea* L. Die Pflanzenareale 1: 2 pp., Map 9.
- 1943-1946. Das Pflanzenkleid der Mittelmeerländer. v. 1, 1-436 (1943), v. 2, 437-784 (1944-1945), v. 3, 785-1093 (1945-1946), all illus. Bern, Switzerland: Hans Huber.
- Rixon, Theodore F.
1905. Forest conditions in the Gila Forest Reserve, New Mexico. U.S. Geol. Survey Prof. Paper 39, 89 pp., illus.
- Roberts, E. V., and Cruikshank, J. W.
1941a. The distribution of commercial forest trees in North Carolina. U.S. Forest Serv. Appalachian [Southeast.] Forest Expt. Sta. Forest Survey Release 8, 27 pp., illus.
- and Cruikshank, J. W.
1941b. The distribution of commercial forest trees in South Carolina. U.S. Forest Serv. Appalachian [Southeast.] Forest Expt. Sta. Forest Survey Release 9, 20 pp., illus.
- Rock, Joseph F.
1933. The land of the Tebbus. Geog. Jour. 81: 108-127, illus.
- 1947. The ancient Na-khi kingdom of Southwest China. Harvard-Yenching Inst. Monog. Ser. v. 8, 274 pp., v. 9, 275 pp., illus. Cambridge, Mass.
- Rogers, C. M.
1953. The vegetation of the Mesa de Maya region of Colorado, New Mexico, and Oklahoma. Lloydia 16: 257-290, illus.
- Röhrig, E.
1957. Über die Schwarzkiefer (*Pinus nigra* Arnold) und ihre Formen. I. Teil: Die natürlichen Standorte. Silvae Genetica 6: 39-53, illus.
- Roland, A. E.
1947. The flora of Nova Scotia. Nova Scotian Inst. Sci. Proc. 21: 95-642, illus.
- Rollet, B.
1955. *Pinus krempfii* H. Lecomte. Vietnam Cent. Natl. Rech. Sci. Tech. Bul. 3-4: 26-29, illus.
- Rosendahl, Carl Otto, and Butters, Frederic K.
1928. Trees and shrubs of Minnesota. 385 pp., illus. Minneapolis, Minn.: Univ. Minn. Press.
- Ross, Mildred I.
1951. *Pinus virginiana* in the forest primeval of five southern Indiana counties. Butler Univ. Bot. Studies 10: 80-90.
- Rouleau, Ernest.
1955. *Pinus rigida* Miller in Quebec. Rhodora 57: 299.
- 1956. A check-list of the vascular plants of the Province of Newfoundland. Montreal Univ. Inst. Bot. Contrib. 69: 41-103.
- Rowe, J. S.
1959. Forest regions of Canada. Canada Dept. North. Aff. and Natl. Resources, Forestry Branch Bul. 123, 71 pp., illus.
- Royal Forest Department, Thailand.
1962. Types of forests of Thailand. No. R. 44, 12 pp., illus.
- Rubner, Konrad.
1953. Die pflanzengeographischen Grundlagen des Waldbaues. Ed. 4, 583 pp., illus. Radebeul and Berlin: Neumann Verlag.
- and Reinhold, Fritz.
1953. Das natürliche Waldbild Europas. 288 pp., illus. Hamburg and Berlin.
- Rudolf, Paul O., and Schoenike, R. L.
1963. Botanical and commercial range of jack pine in the Lake States. U.S. Forest Serv. Lake States Forest Expt. Sta. Res. Note LS-15, 4 pp., illus.
- Rudolph, T. D., Libby, W. J., and Pauley, S. S.
1957. Jack pine variation and distribution in Minnesota. Minn. Forestry Notes 58, 2 pp., illus.
- Russell, Levi W.
1900. The native trees of Rhode Island. R. I. Bd. Agr. Ann. Rpt. 15 (1899): 128-160, illus.
- Ryan, F. D., and Kerr, A. F. G.
1911. Dipterocarpaceae of northern Siam. Jour. Siam Soc. 8 (1), 24 pp., illus.
- Rydberg, Per Axel.
1900. Catalogue of the flora of Montana and the Yellowstone National Park. N. Y. Bot. Gard. Mem. v. 1, 492 pp., illus.
- Rzedowski, Graciela C. de.
1960. Notas sobre la flora y la vegetación del estado de San Luis Potosí. VII. Vegetación en el Valle de San Luis Potosí. Acta Cien. Potosina 4 (1), 118 pp., illus.
- Rzedowski, J.
1956. Notas sobre la flora y la vegetación del Estado de San Luis Potosí. III. Vegetación de la región de Guadalupe. Mex. Univ. Biol. Inst. An. 27: 169-228, illus.
- 1964. Una especie nueva de pino piñonero del Estado de Zacatecas (México). Ciencia 23: 17-20, illus.
- St. John, Harold.
1963. Flora of southeastern Washington and of adjacent Idaho. Ed. 3, 583 pp., illus. Escondido, Calif.: Outdoor Pictures.
- Salvador, J.
1927. A propos des pins laricius. Rev. des Eaux et Forêts 65: 524-529.
- Sargent, Charles Sprague.
1884. Report on the forests of North America (exclusive of Mexico). U.S. Census, 10th, 1880, v. 9, 612 pp., illus. (Also folio v. of maps.) Washington, D. C.
- 1891-1902. The silva of North America; a description of the trees which grow naturally in North America exclusive of Mexico. 14 v., illus. Boston and New York: Houghton Mifflin Co.
- 1905. Manual of the trees of North America (exclusive of Mexico). 826 pp., illus. Boston and New York: Houghton Mifflin Co.
- 1922. Manual of the trees of North America (exclusive of Mexico). Ed. 2, 910 pp., illus. Boston and New York: Houghton Mifflin Co.
- 1926. Manual of the trees of North America (exclusive of Mexico). Ed. 2, reprinted with corrections. 910 pp., illus. Boston and New York: Houghton Mifflin Co. (Reprinted 1933, 1961.)
- Scharfetter, Rudolf.
1938. Das Pflanzenleben der Ostalpen. 419 pp., illus. Wien: Franz Deuticke.
- Schmid, Emil.
1949. Carte de la Végétation de la Suisse. Maps 1-4, scale 1:200,000. Bern, Switzerland: Comm. Phytogeog. Soc. Helvétique des Sci. Nat.
- Schmucker, Theodor.
1942. The tree species of the northern temperate zone and their distribution. Silvae Orbis 4: 54-80, illus.
- Schoenike, Roland E.
1962. The distribution of jack pine in Minnesota. Minn. Univ. School Forestry Spec. Pub. 1, 57 pp., illus.
- Schwarz, O.
1936. Über die Systematik und Nomenklatur der europäischen Schwarzkiefern. Berlin-Dahlem Bot. Gart. u. Mus. Notizbl. 13: 226-243, illus.
- Schweinfurth, Ulrich.
1957. Die horizontale und vertikale Verbreitung der Vegetation im Himalaya. Bonner Geog. Abhandl. 20, 372 pp., illus.
- Schwerdtfeger, Fritz.
1953. Informe al gobierno de Guatemala sobre la entomología forestal de Guatemala. v. 1. Los pinos de Guatemala. Informe FAO/ETAP No. 202, 58 pp., illus. Rome: Food and Agr. Organ., United Nations.
- Scoggan, H. J.
1957. Flora of Manitoba. Canada Dept. North. Aff. and Natl. Resources Bul. 140 (Biol. Ser. 47), 619 pp.
- Scifriz, William.
1935. Sketches of the vegetation of some southern provinces of Russia. VI. The flora of the south-eastern slopes of Mount Elbruz and the upper Baksan valley, Caucasus. Jour. Ecol. 23: 140-146, illus.
- Selik, Muzzafer.
1959. *Pinus brutia* in der Türkei. Forstwiss. Centbl. 78: 43-58, illus.
- Serviço de Reconhecimento e de Ordenamento Agrário [Portugal].
1962. Carte da distribuição do pinheiro bravo em Portugal, scale 1:500,000.
- Settergren, Carl, and McDermott, R. E.
1962. Trees of Missouri. Mo. Agr. Expt. Sta. B767, 123 pp., illus.
- Shafer, Elwood L., Jr., and Chisman, Henry H.
1957. The northern extent of shortleaf pine in Pennsylvania. Pa. Forests 37: 10-11, illus.
- Shanks, Royal E.
1952. Checklist of the woody plants of Tennessee. Tenn. Acad. Sci. Jour. 27: 27-50.
- Sharp, Aaron J.
1946. *Pinus strobus* south of the United States. Elisha Mitchell Sci. Soc. Jour. 62: 229-230, illus.
- Shaw, George R.
1909. The pines of Mexico. Arnold Arboretum Pub. 1, 29 pp., illus.
- 1914. The genus *Pinus*. Arnold Arboretum Pub. 5, 96 pp., illus.
- 1924. Notes on the genus *Pinus*. Arnold Arboretum Jour. 5: 225-227.
- Shebbeare, E. O.
1934. The conifers of the Sikkim Himalaya and adjoining country. Indian Forester 60: 710-713.
- Shimaniuk, A. P.
1962. [Pine forests of Siberia and the Far East.] 187 pp., illus. Moskva: Izdatel'stvo Akad. Nauk SSSR. (In Russian.)
- Shreve, Forrest, Chrysler, M. A., Blodgett, Frederick H., and Besley, F. W.
1910. The plant life of Maryland. Md. Weather Serv. v. 3, 533 pp., illus.
- Singh, Puran.
1913. Note on turpentines of *Pinus khasya*, *P. merkusii*, and *P. excelsa*. Forest Bul. 24, 11 pp. Calcutta, India.
- Singh, Sher.
1929. The effect of climate on the conifers of Kashmir. Indian Forester 55: 189-203.
- Smith, Earl E.
1954. The forests of Cuba. Maria Moors Cabot Found. Pub. 2, 98 pp., illus. Cambridge, Mass.: Harvard Univ. Press.
- Smith, H.
1925. A preliminary report on botanical investigation in south and central Shansi. China Jour. Sci. and Arts 3: 449-454, 503-509, illus.
- Smith, Norman F.
1952. Michigan trees worth knowing. Mich. Dept. Conserv., Forestry Div., 60 pp., illus.
- Smith, W. W., and Cave, G. H.
1911. The vegetation of the Zemu and Llonakh valleys of Sikkim. India Bot. Survey Rec. 4: 141-260, illus.
- Sociedad Botánica de México
1960. Primer Congreso Mexicano de Botánica. Guía de la Excursión. 24-26 Oct., 1960. 33 pp., illus.

- in Petrovich.
1927. Broadleaved forests in the Far East. [Forest management.] 365 pp., illus. U.S.S.R.: Khabarovskoe Knizhnoye Izdatel'stvo.
1928. De Carle.
1929. The white-barked pine (*Pinus bungeana* (P. Carreri) in North China. Roy. Hort. Soc. Jour. 4: 443-445.
1929. Paul C.
1921. Flora of Glacier National Park, Montana. U.S. Natl. Mus. Contrib. U.S. Natl. Herbarium 22: 235-438, illus.
1929. and Steyermark, Julian A.
1958. Flora of Guatemala. Fieldiana: Botany, v. 24, Part 1, 478 pp., illus.
- Stebbing, E. P.
1906. Note on the chilgoza forests of Zhob and the Takht-i-Suliman. [Indian] Forest Bul. 7, 35 pp., illus. Calcutta, India.
- Stebbins, G. Ledyard, Jr.
1950. Variation and evolution in plants. 643 pp., illus. New York: Columbia Univ. Press.
- Steenis, C. G. G. J. van.
1958. Vegetation map of Malaysia, scale 1:5,000,000. Haarlem, Netherlands.
- Stefanović, V.
1958. [Areal der natürlichen Verbreitung der gemeinen Kiefer (*Pinus silvestris* L.) in Bosnien und Hercegowina.] Radovi Poljoprivredno Šumarskog Fakult. Univ. Sarajevu, B. Šumarstvo 3: 147-200, illus. (In Serbo-Croatian. German summary.)
- Sternitzke, Herbert S., and Duerr, William A.
1950. Tree distribution in Mississippi. U.S. Forest Serv. South. Forest Expt. Sta. Forest Survey Release 64, 19 pp., illus.
- Steven, H. M., and Carlisle, A.
1959. The native pinewoods of Scotland. 368 pp., illus. Edinburgh and London: Oliver and Boyd.
- Stevens, Orin Alva.
1950. Handbook of North Dakota plants. 324 pp., illus. Fargo, N. Dak.: N. Dak. Agr. Col.
- Steward, Albert N., and Cheo, Shu-yuen.
1935. Geographical and ecological notes on botanical explorations in Kwangsi Province, China. Nanking Jour. 5: 173-195, illus.
- Steyermark, Julian A.
1963. Flora of Missouri. 1725 pp., illus. Ames, Iowa: Iowa State Univ. Press.
- Stone, Witmer.
1911. The plants of southern New Jersey with especial reference to the flora of the pine barrens and the geographic distribution of the species. N.J. State Mus. Ann. Rpt. 1910, Pt. 2, pp. 21-828, illus.
- Strausbaugh, P. D., and Core, Earl L.
1952. Flora of West Virginia. Pt. I, pp. 1-273, illus. W. Va. Univ. Bul.
- Street, John M.
1960. Historical and economic geography of the southwest peninsula of Haiti. 481 pp., illus. Berkeley, Calif. Dept. Geog., Univ. Calif.
- Sudworth, George B.
1898. Check list of the forest trees of the United States, their names and ranges. U.S. Dept. Agr., Div. Forestry Bul. 17, 144 pp.
- 1900a. Battlement Mesa Forest Reserve. U.S. Geol. Survey 20th Ann. Rpt., Part V. Forest Reserves. Pp. 181-243, illus.
- 1900b. White River Plateau timber land reserve. U.S. Geol. Survey 20th Ann. Rpt., 1898-1899, Part V. Forest Reserves. Pp. 117-179, illus.
1908. Forest trees of the Pacific slope. 441 pp., illus. U.S. Dept. Agr., Forest Serv.
1913. Forest atlas. Geographic distribution of North American trees. Part I—pines. (36 maps.) U.S. Dept. Agr., Forest Serv.
1917. The pine trees of the Rocky Mountain region. U.S. Dept. Agr. Bul. 460, 47 pp., illus.
- Sudworth, George B.
1927. Check list of the forest trees of the United States, their names and ranges. U.S. Dept. Agr. Misc. Cir. 92, 295 pp.
- Suvatabandhu, Kasin.
1961. The living gymnosperms of Thailand. Thailand Natl. Res. Council Jour. 2: 59-68, illus.
- Sykes, W.
1955-1956. 1954 expedition to Nepal. Roy. Hort. Soc. Jour. (I) 80: 538-544; (II) 81: 6-14.
- Taber, William S.
1960. Delaware trees; a guide to the identification of the native tree species. Ed. 2, 254 pp., illus. Dover: Del. Forestry Dept.
- Takahasi, Motoo.
1936. An ecological study of vegetation in the province of Jehol, Manchoukuo. Report of the first scientific expedition to Manchoukuo, Sect. IV, Part III, 55 pp., illus.
1944. Studies on the system of plant-ecology based on field investigations made in northern East-Asia. Tokyo Imp. Univ. Jour. Fac. Sci., Sect. III, Botany, v. 5, Pt. 5, pp. 427-649, illus.
- Tang, T.
1931. Account of a botanical tour in Shansi. Fan Mem. Inst. Biol. Bul. 2: 45-63.
- Tatewaki, Misao.
1958. Forest ecology of the islands of the North Pacific Ocean. Hokkaido Univ. Jour. Faculty Agr. 50: 369-486, illus.
- Tatnall, Robert R.
1946. Flora of Delaware and the Eastern Shore; an annotated list of the ferns and flowering plants of the peninsula of Delaware, Maryland and Virginia. 313 pp., illus. Del. Soc. Nat. Hist.
- Taylor, George.
1947. Plant collecting in South-eastern Tibet. Roy. Hort. Soc. Jour. 72: (I) 130-144, illus.; (II) 166-177, illus.
- Taylor, Norman.
1915. Flora of the vicinity of New York. N.Y. Bot. Gard. Mem. v. 5, 683 pp., illus.
- Taylor, Raymond F., and Little, Elbert L., Jr.
1950. Pocket guide to Alaska trees. U.S. Dept. Agr., Agr. Handb. 5, 63 pp., illus.
- Teng, S. C.
1940. Studies of Chinese timber trees in reference to forest management I. Sinensia 11: 363-395, illus.
1947. The forest regions of Kansu and their ecological aspects. Acad. Sinica Bot. Bul. 1: 187-200, illus.
1948. A provisional sketch of the forest geography of China. Acad. Sinica Bot. Bul. 2: 133-146, illus.
- Texas Forest Service.
1943. Forest trees of Texas, how to know them. 140 pp., illus. College Station, Texas: Texas Forestry Assoc. (Reprinted 1946.)
- Thorne, R. F.
1954. The vascular plants of southwestern Georgia. Amer. Midland Nat. 52: 257-327, illus.
- Tikhomirov, B. A.
1949. [*Pinus pumila*, its biology and use.] Mater. k. Poznaniiu Fauny i Flory SSSR n. s. No. 6, 105 pp., illus. Moscow: Obshch. Isp. Prirody, Otd. Bot. (In Russian.)
- Tilman, H. W.
1952. Nepal Himalaya. 272 pp., illus. Cambridge: Univ. Press.
- Tošić, Mihailo.
1959. [Les stations de *Pinus leucodermis* (P. Heldreichii Christ) dans la R. P. de Serbie.] Šumarstvo 12: 485-490, illus. (In Serbian. French summary.)
- Touring Club Italiano.
1931. Carta delle piu importanti pinete litoranee in Italia. L'Alpe 18: 310.
1958. La Flora (Conosci L'Italia vol. II). 275 pp., illus. Milano.
- Townsend, C. H. Tyler
1895. On the bio-geography of Mexico, Texas, New Mexico, and Arizona. Tex. Acad. Sci. Trans. 1: 71-96.
- Transeau, E. N., and Williams, P. E.
1929. Distribution maps of certain plants in Ohio. Ohio Biol. Survey, v. 4, No. 5 (Bul. 20): 181-216, illus.
- Troup, R. S.
1921. The silviculture of Indian trees. v. III. Lauraceae to Coniferae. pp. 785-1195, illus. Oxford: Clarendon Press.
- Tsiang, Ying.
1948. A new pine from South China. Sun-yatsenia 7: 111-114.
- Turrill, W. B.
1929. The plant-life of the Balkan peninsula. A phytogeographical study. 490 pp., illus. Oxford: Clarendon Press.
- U.S. Board on Geographic Names.
1956. Gazetteer No. 15: Mexico. 750 pp. U.S. Dept. Int., Office of Geog.
- Utkin, A. I.
1961. [*Pinus pumila* at the northwestern limit of its geographical distribution and a history of its distribution.] Akad. Nauk SSSR Inst. Lesa. Trudy 50: 104-119, illus. (In Russian.)
- Uyeki, Homiki.
1926. Corean timber trees. v. I. Ginkgoales and Coniferae. 154 pp., illus. Keijo, Chosen: Forestry Expt. Sta.
- Vidaković, Mirko.
1957. [Forms of *Pinus nigra* in Yugoslavia on the basis of the anatomical structure of the needles.] Glasnik za Šumske Pokuse 13: 111-248, illus. (In Serbo-Croatian. English summary.)
- Vidal, Jules.
1960. La végétation du Laos. II. Groupements végétaux et flore. Trav. Lab. Forest. Toulouse Tome 5, Sect. 1, v. 1, Art. III, pp. 121-582, illus.
- Vines, Robert A., and Arendale, Sara Kahlden.
1953. Native East Texas trees. Ed. 2, 131 pp., illus. Houston: Adco Press.
- Vogel, Frederick H.
1954. Los bosques de Honduras 1953. Ceiba 4: 85-121, illus.
- Wagner, Philip L.
1962. Natural and artificial zonation in a vegetation cover: Chiapas, Mexico. Geog. Rev. 52: 253-274, illus.
- Walker, Egbert H.
1941. Plants collected by R. C. Ching in southern Mongolia and Kansu Province, China. U.S. Natl. Mus. Contrib. U.S. Natl. Herbarium 28: 563-675, illus.
- Wang, Chi-Wu.
1961. The forests of China. Maria Moors Cabot Found. Pub. 5, 313 pp., illus. Cambridge, Mass.: Harvard Univ. Press.
- Ward, Daniel B.
1963. Contributions to the flora of Florida—2, *Pinus* (Pinaceae). Castanea 28: 1-10, illus.
- Ward, Frank Kingdon.
1924. From China to Hkamti Long. 317 pp., illus. London: Edward Arnold and Co.
1934. A plant hunter in Tibet. 317 pp., illus. London: Jonathan Cape.
- 1936a. A sketch of the vegetation and geography of Tibet. Linn. Soc. London Proc. 148: 133-158, illus.
- 1936b. Botanical and geographical explorations in Tibet, 1935. Geog. Jour. 88: 385-413, illus.
- 1941a. Assam adventure. 293 pp., illus. London: Jonathan Cape.
- 1941b. *Pinus armandi*. Gard. Chron. Ser. 3, 109: 112-113, illus.
- 1941c. The Vernay-Cutting expedition, November, 1938, to April, 1939: report on the vegetation and flora of the Hpimaw and Htawgaw hills, northern Burma. Brittonia 4: 1-19.

- Ward, Frank Kingdon
1944-1945. A sketch of the botany and geography of North Burma. *Bombay Nat. Hist. Soc. Jour.* 44: 550-574. 1944; 45: 16-30, 133-148. 1945.
-
1949. *Burma's icy mountains*. 287 pp., illus. London: Jonathan Cape.
-
- 1952a. *Plant hunter in Manipur*. 254 pp., illus. London: Jonathan Cape.
-
- 1952b. *Plant hunting in Assam*. *Roy. Hort. Soc. Jour.* 77: 205-214.
-
1959. A sketch of the flora and vegetation of Mt. Victoria, Burma. *Burmese Forester* 9: 65-79, illus.
- Ware, E. R.
1936. *Forests of South Dakota, their economic importance and possibilities*. 28 pp., illus. U.S. Forest Serv. Lake States Forest Expt. Sta.
- Weber, William A.
1961. Additions to the flora of Colorado. *Colo. Univ. Studies, Biol. Ser.* 7: 1-26, illus.
- Wei, K.-Y.
1963. [The status of the Anhwei five-needled pine in the light of an investigation of its wood anatomy.] *Sci. Silvae, Peking*, 8: 190-193, illus. (In Chinese.) *Forest. Abstr.* 25: 1192.
- Wenger, Karl F.
1958. *Silvical characteristics of loblolly pine (Pinus taeda L.)*. U.S. Forest Serv. Southeast. Forest Expt. Sta., Sta. Paper 98, 32 pp., illus.
- West, Erdman, and Arnold, Lillian E.
1956. *The native trees of Florida*. Rev. ed. 218 pp., illus. Gainesville: Univ. Fla. Press.
- White, J. H., and Hosie, R. C.
1946. *The forest trees of Ontario*. Ed. 2, 81 pp., illus. Ontario Dept. Lands and Forests.
- Whitford, H. N.
1911. *The forests of the Philippines. Part I. Forest types and products*. Philippine Is. Bur. Forestry Bul. 10, 94 pp., illus.
-
- and Craig, Roland D.
1918. *Forests of British Columbia*. 409 pp., illus. Ottawa: Com. Conserv. Canada.
- Wicht, C. L.
1949. *Tree seed hunting in Mexico*. *So. African Forestry Assoc. Jour.* 18: 56-70, illus.
- Wiggins, Ira L.
1940. *Yellow pines and other conifers observed in Lower California*. *N. Y. Bot. Gard. Jour.* 41: 267-269, illus.
-
1944. *Notes on the plants of northern Baja California*. Stanford Univ. Dudley Herbarium Contrib. 3: 289-305, illus.
- Williams, L. H. J.
1953. *The 1952 expedition to western Nepal*. *Roy. Hort. Soc. Jour.* 78: 323-337, illus.
- Williams, Llewlyn.
1939. *Arboles y arbustos del Istmo de Tehuantepec, México*. *Lilloa* 4: 137-171, illus.
- Williams, Louis O.
1955. *Pinus caribaea*. *Ceiba* 4: 299-300.
- Willkomm, M.
1861. *Beiträge zur Forstbotanik. I. Versuch einer Monographie der europäischen Krummholzkiefern*. *Jahrbuch der Königl. sächs. Akademie für Forst- und Landwirth zu Tharand* 14: 166-258.
- Wilson, Ernest Henry.
1907. *A letter from China*. *Gard. Chron. Ser. 3*, 41: 422.
-
1913. *A naturalist in western China*. Ed. 2, vol. 1, 251 pp., illus.; vol. 2, 229 pp., illus. London: Methuen and Co., Ltd.
-
1916. *The conifers and taxads of Japan*. *Arnold Arboretum Pub.* 8, 91 pp., illus.
-
1920. *The Liukiu islands and their ligneous vegetation*. *Arnold Arboretum Jour.* 1: 171-186.
-
1926. *The taxads and conifers of Yunnan*. *Arnold Arboretum Jour.* 7: 37-68.
- Wolf, Carl B.
1938. *California plant notes. II. Rancho Santa Ana Bot. Gard. Occas. Paper, Ser. 1, No. 2*: 44-90, illus.
- Wootton, E. O., and Standley, Paul C.
1915. *Flora of New Mexico*. U.S. Natl. Mus. Contrib. U.S. Natl. Herbarium v. 19, 794 pp.
- Wu, Chung-lwen.
1956. [The taxonomic revision and phyto-geographical study of Chinese pines.] *Acta Phytotaxonom. Sinica* 5: 131-164, illus. (In Chinese. English summary.)
-
1963. [Notes on Hwangshan pine of Hwangshan, Anhwei Province.] *Scientia Silvae* 8: 114-126, illus. (In Chinese. English summary.)
- Yang, C. Y.
1937. *The forest vegetation of Shi-shan and Hsiao-wu-tai-shan*. *Chinese Bot. Soc. Bul.* 3: 97-118, illus.
- Zobel, Bruce.
1951. *The natural hybrid between Coulter and Jeffrey pines*. *Evolution* 5: 405-413, illus.
-
1953. *Are there natural loblolly-shortleaf pine hybrids?* *Jour. Forestry* 51: 494-495, illus.
-
- and Cech, Franklin.
1957. *Pines from Nuevo León, Mexico*. *Madroño* 14: 133-144, illus.
- Zohary, M.
1947. *A vegetation map of western Palestine*. *Jour. Ecol.* 34: 1-19, illus.
-
1963. *On the geobotanical structure of Iran*. *Israel Res. Council Bul.* 11D (Bot.), Sup. 113 pp., illus.
- Zon, Raphael, and Shantz, H. L.
1924. *Natural vegetation. In Atlas of American agriculture. Part I, Sect. E*, 29 pp., illus. U.S. Dept. Agr., Bur. Agr. Econ.



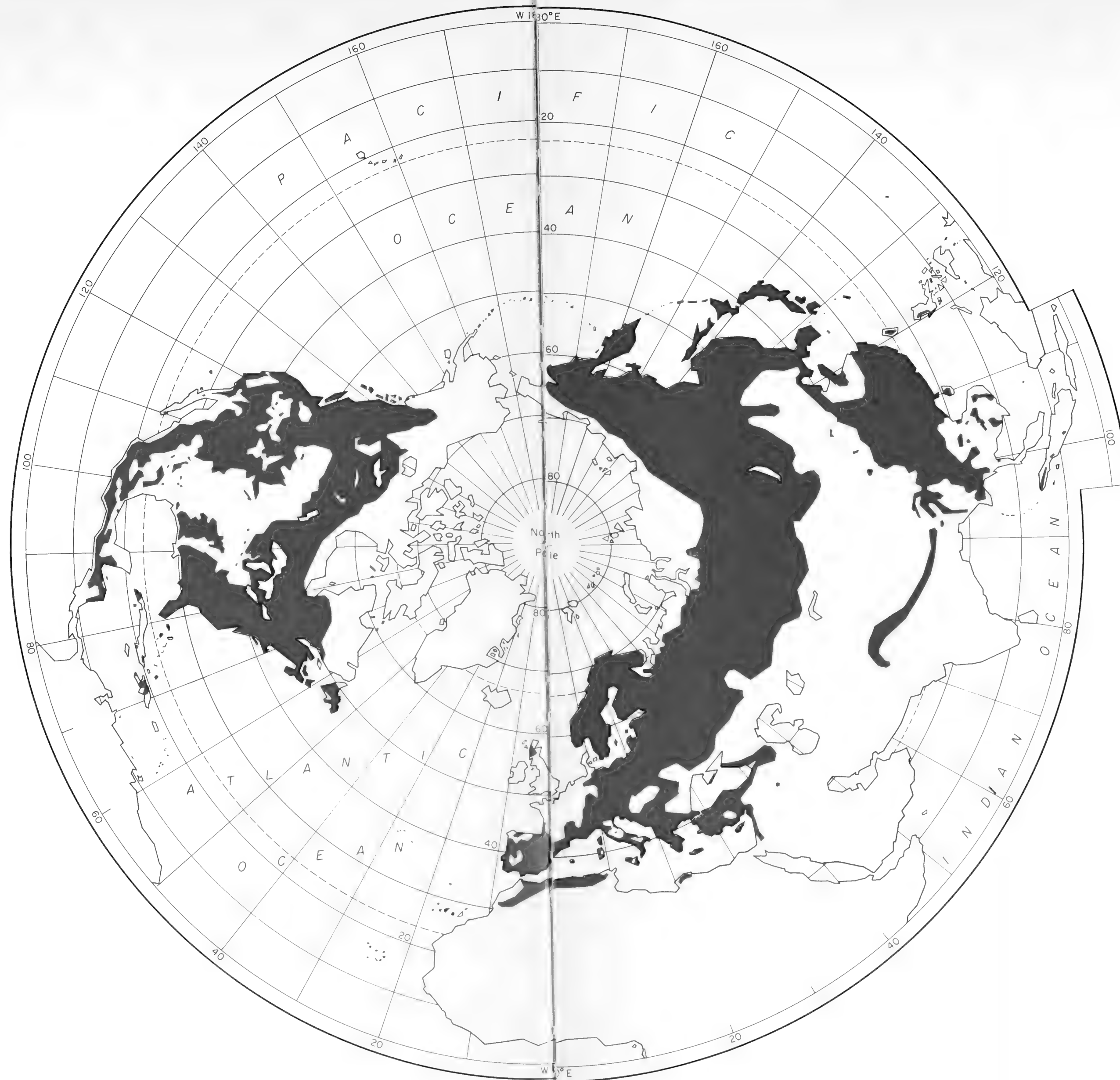
Distribution of



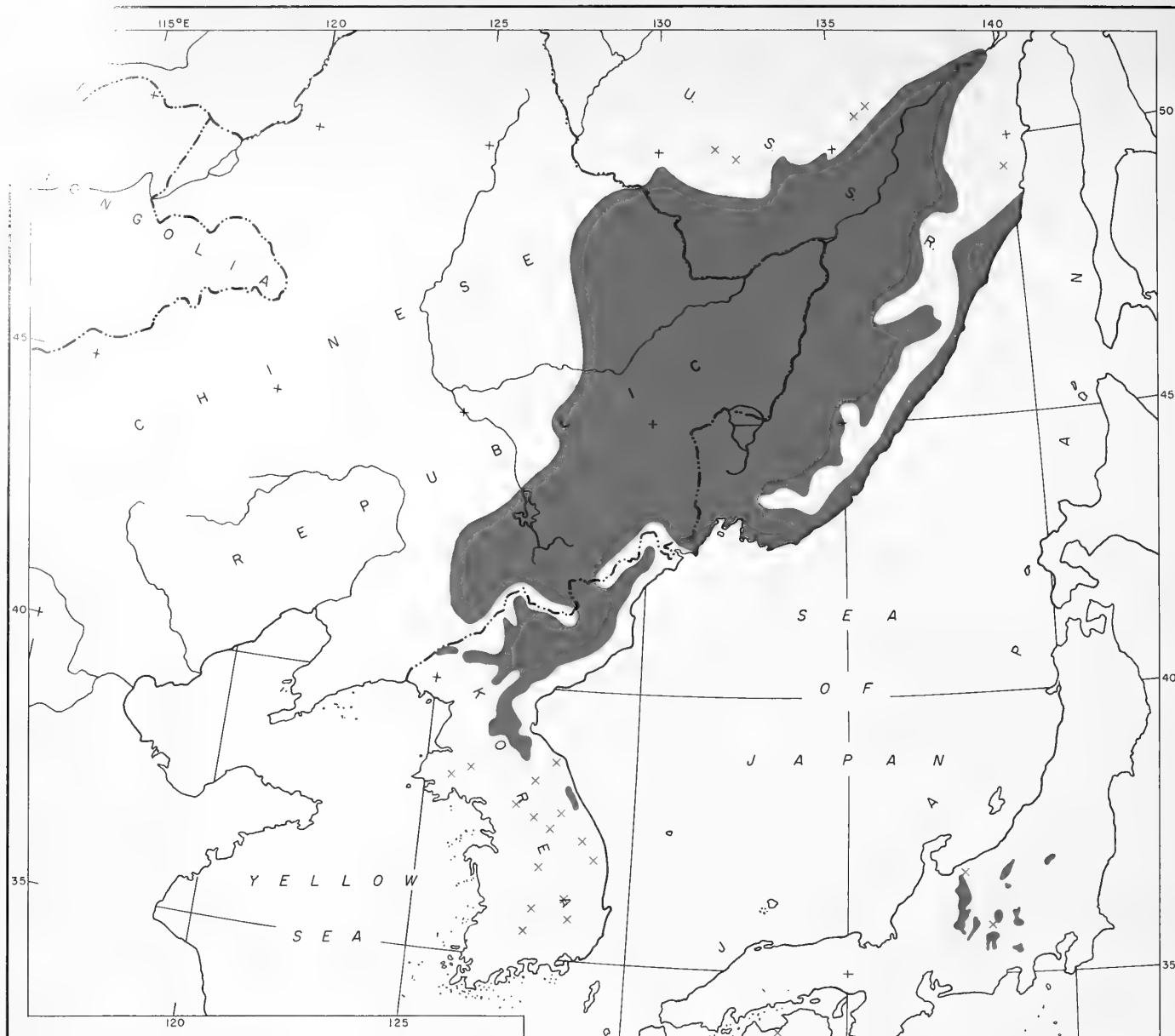
The Genus Pinus

Map 1

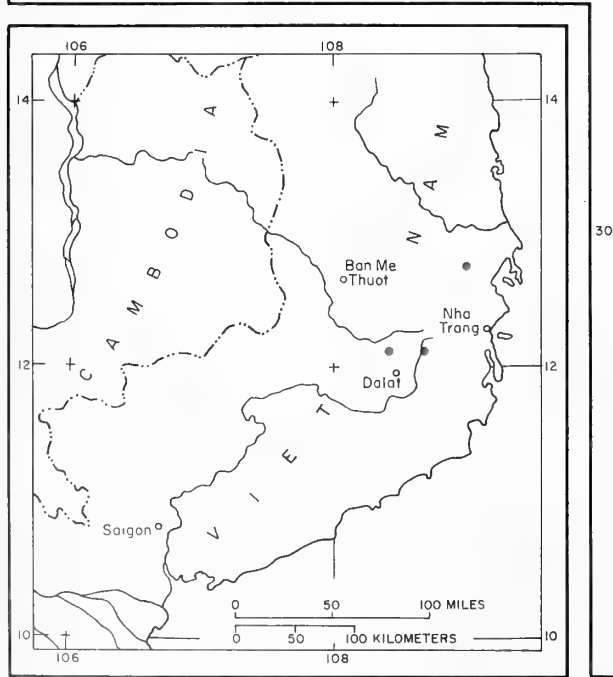




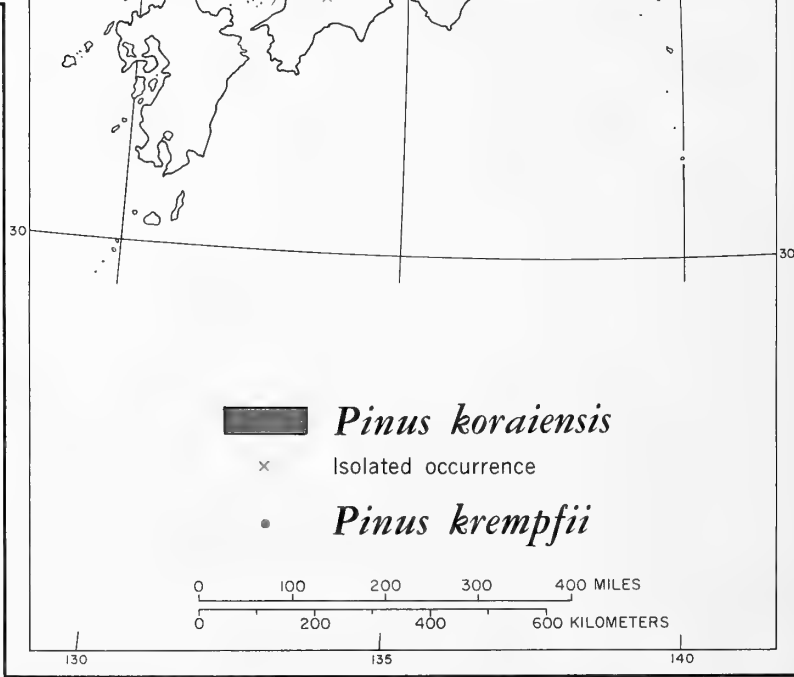
Distribution of the Genus Pinus



Map 2a

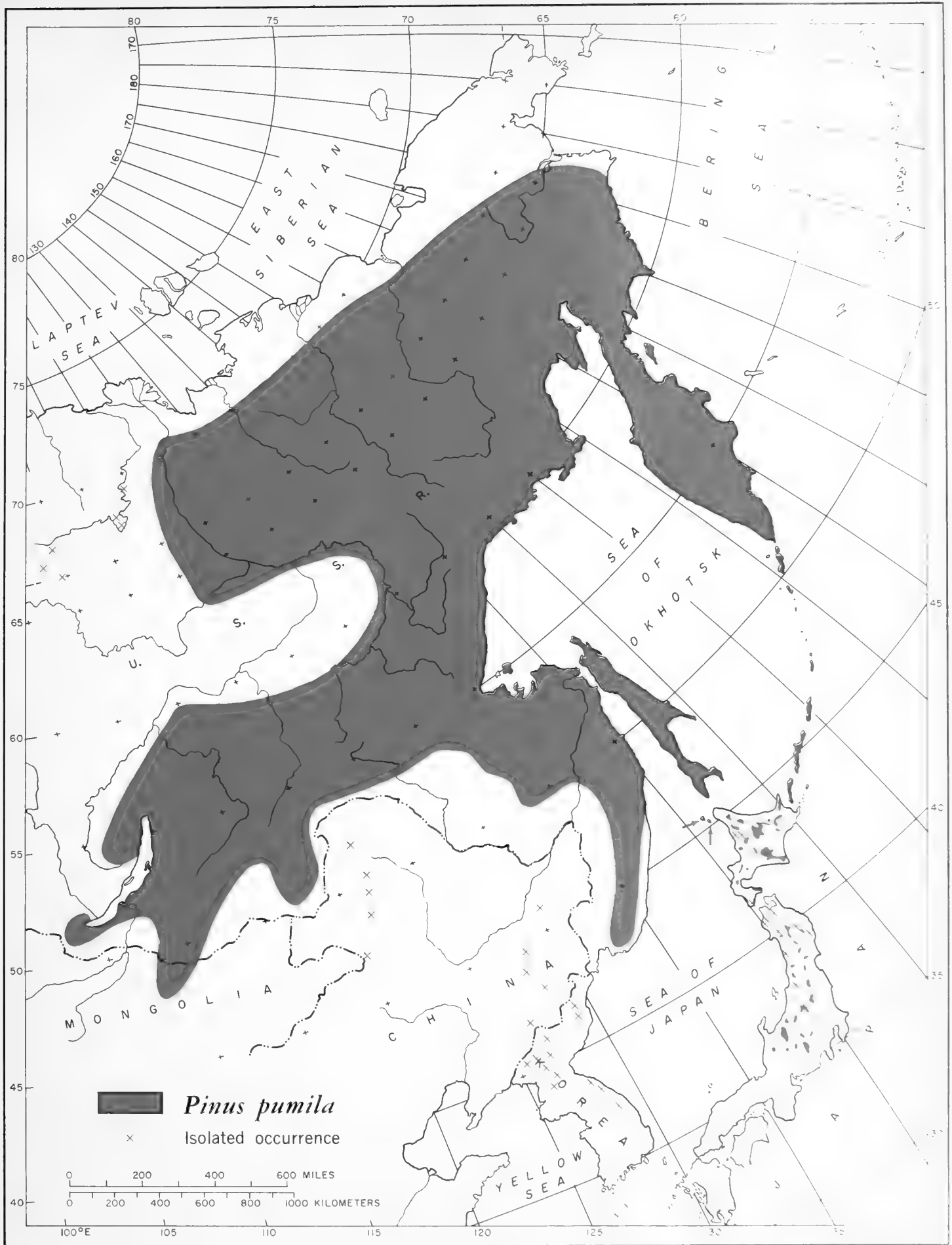


Map 2b

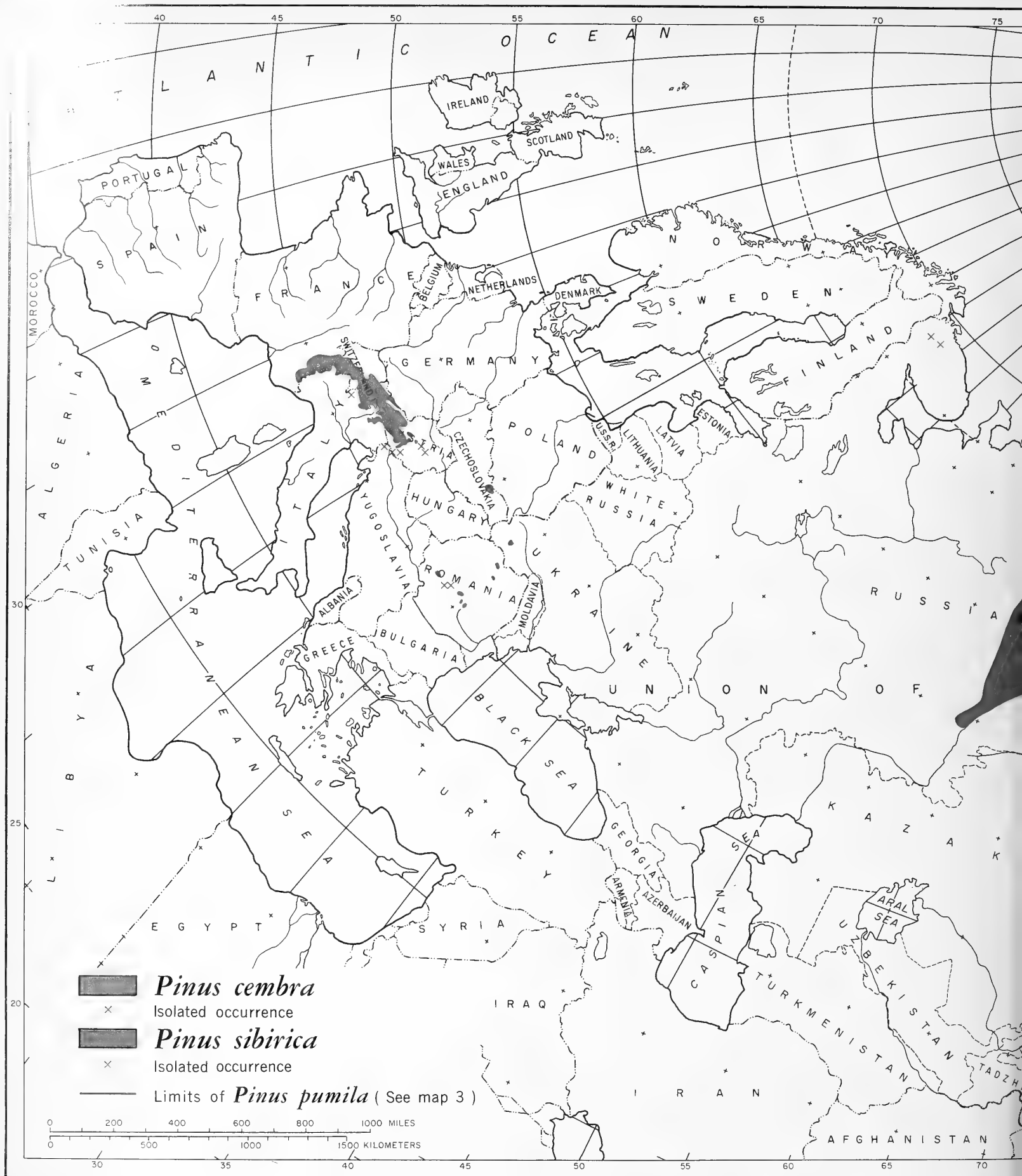


Pinus koraiensis
 × Isolated occurrence
 • *Pinus krempfii*

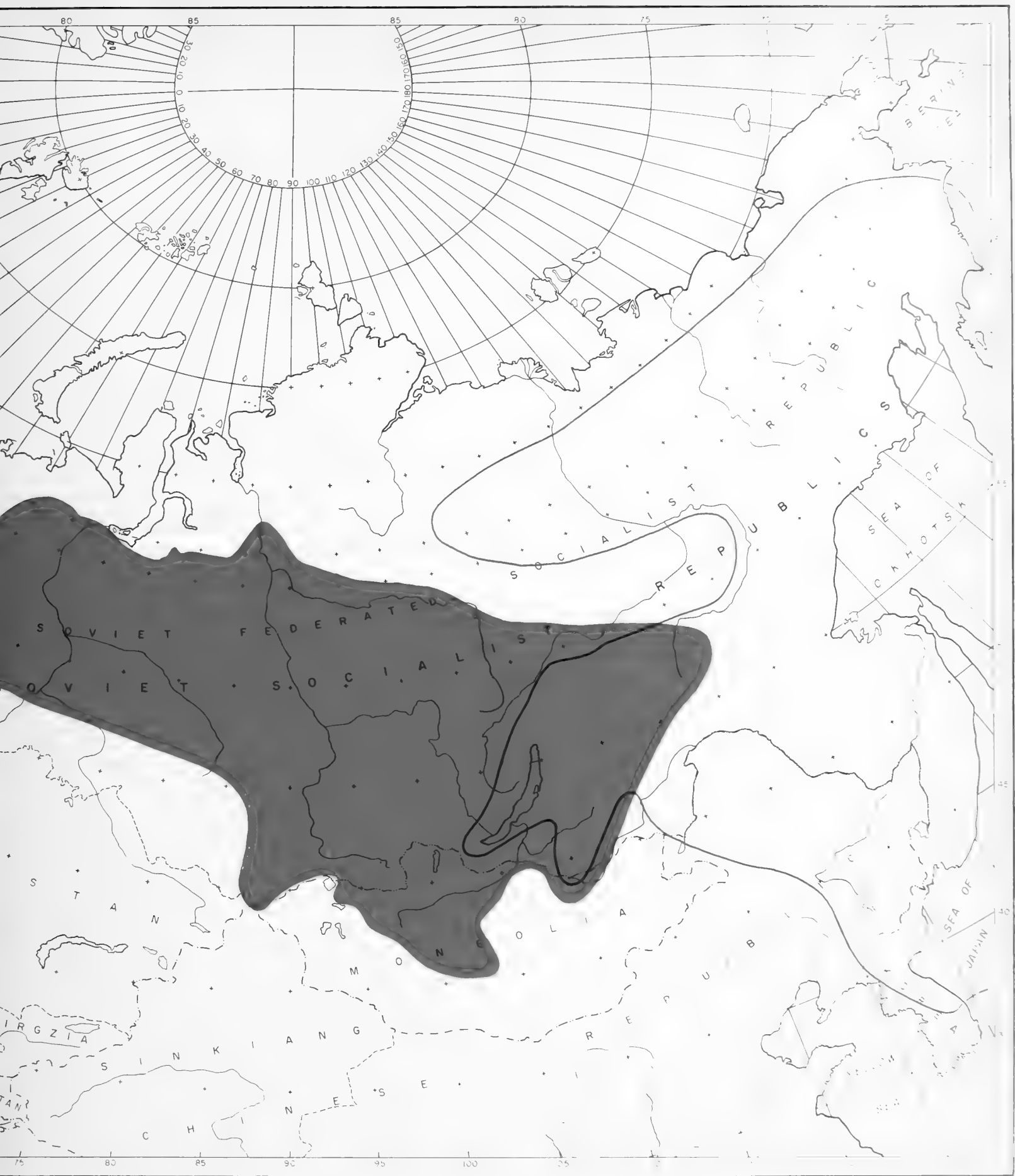
0 100 200 300 400 MILES
 0 200 400 600 KILOMETERS



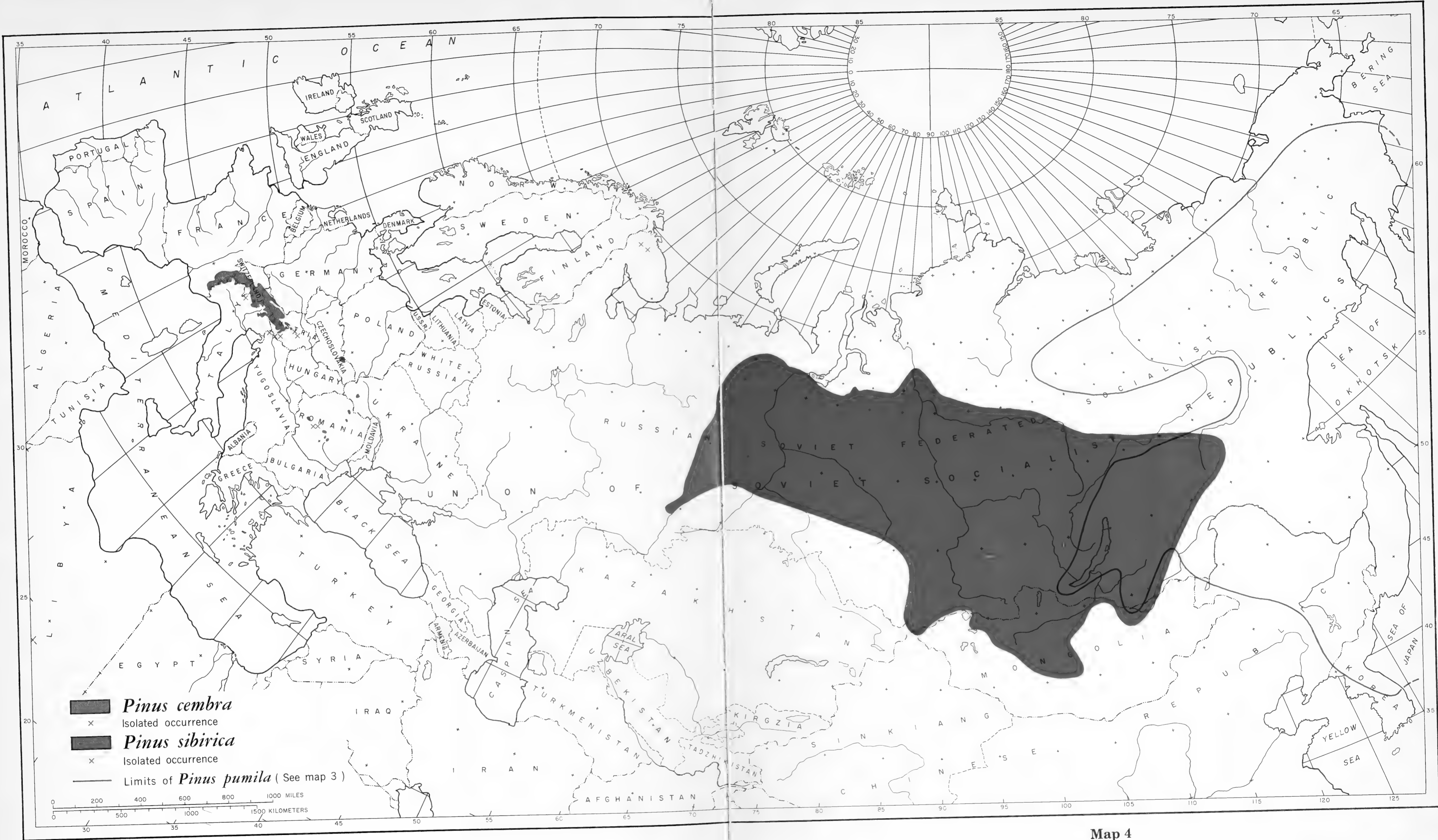
Map 3



Map 4

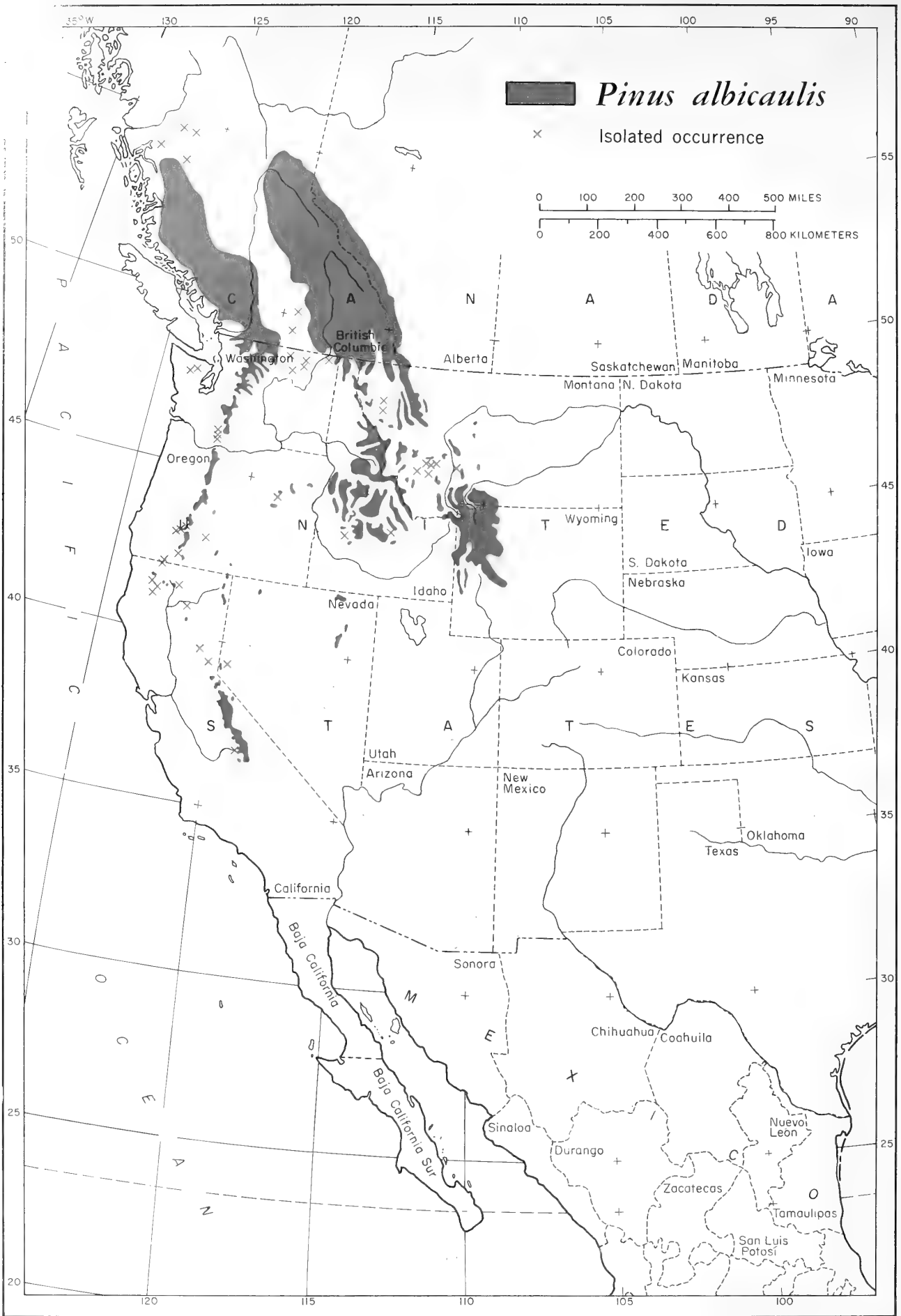


Map 4

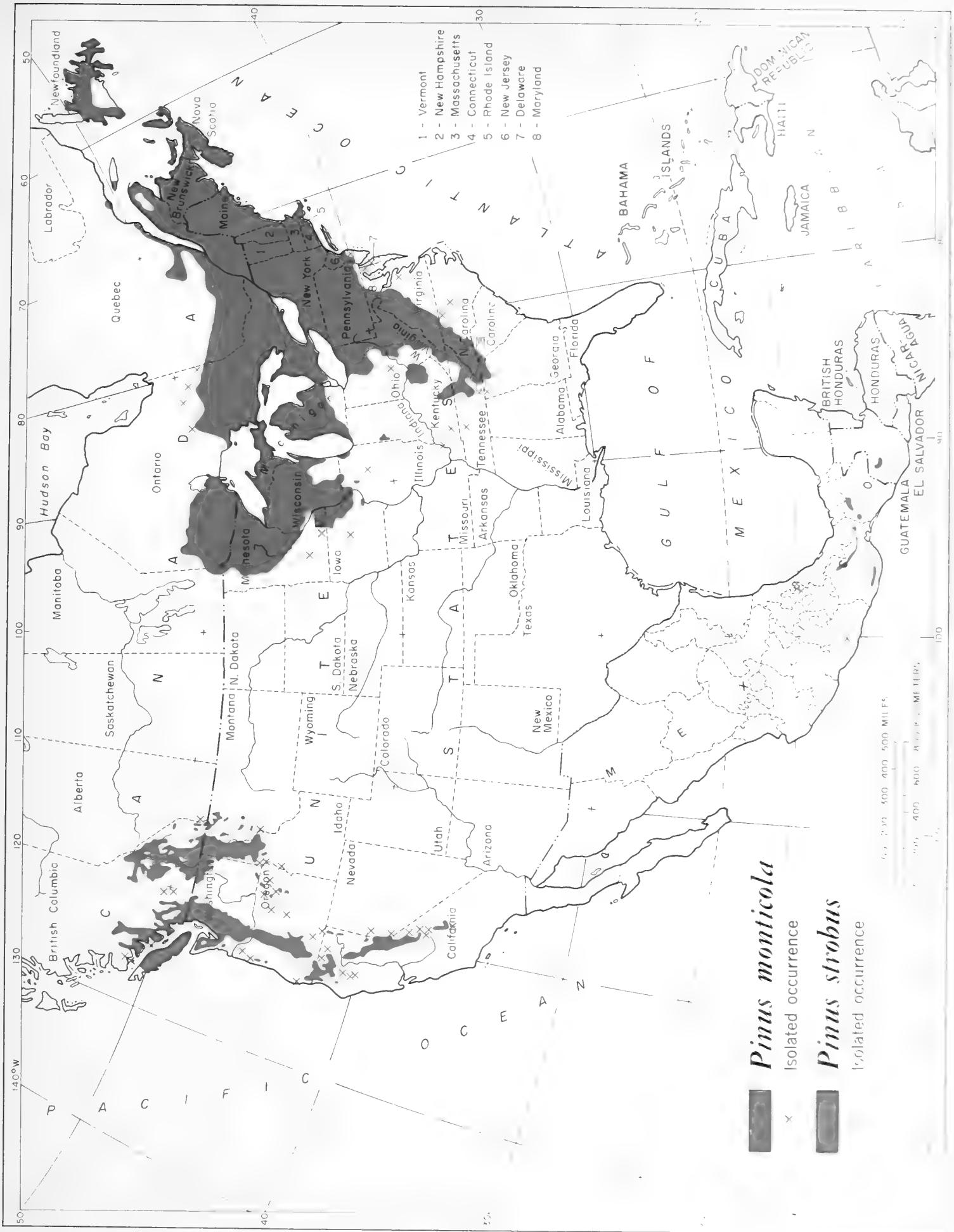


Map 4

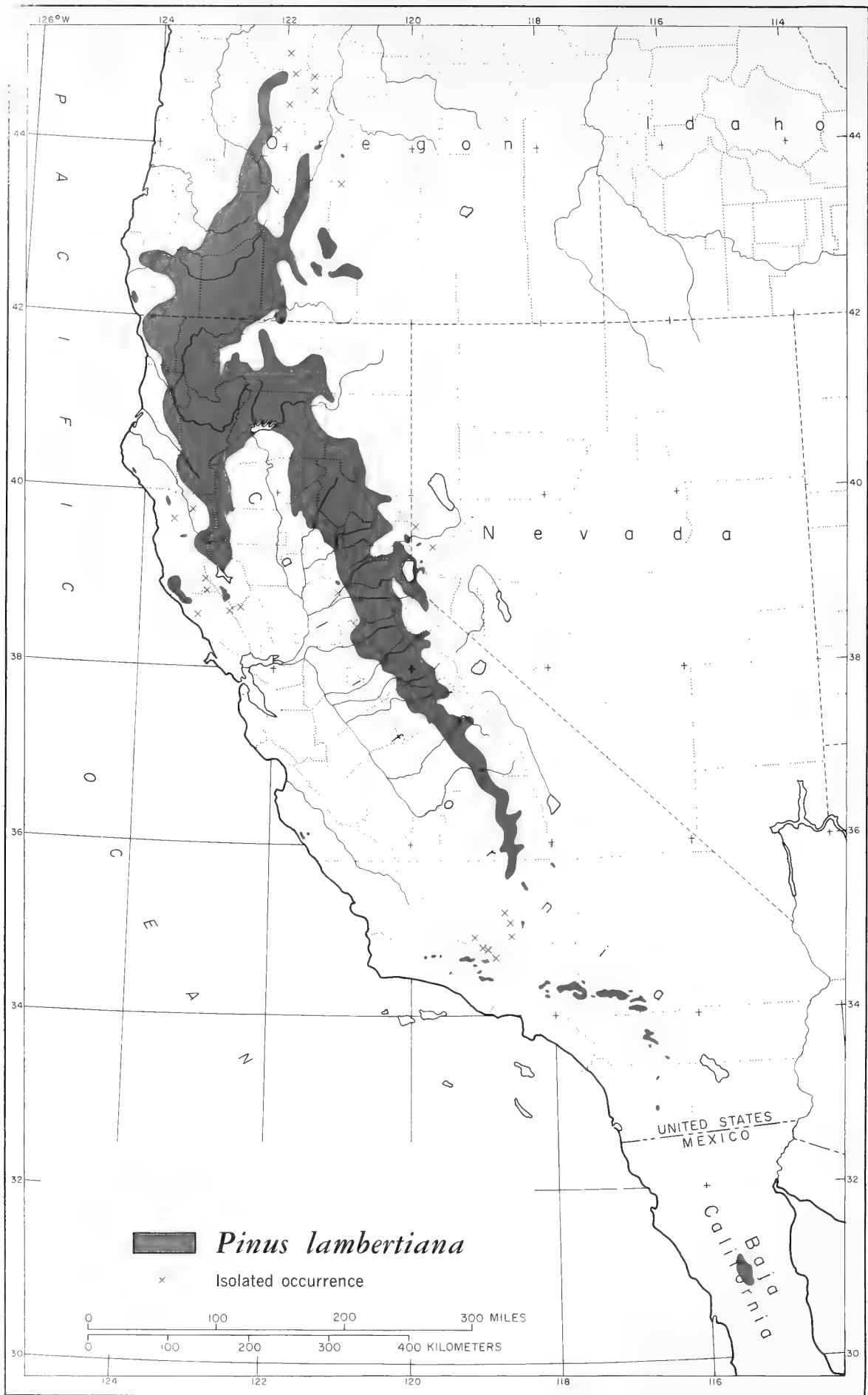
Map 4



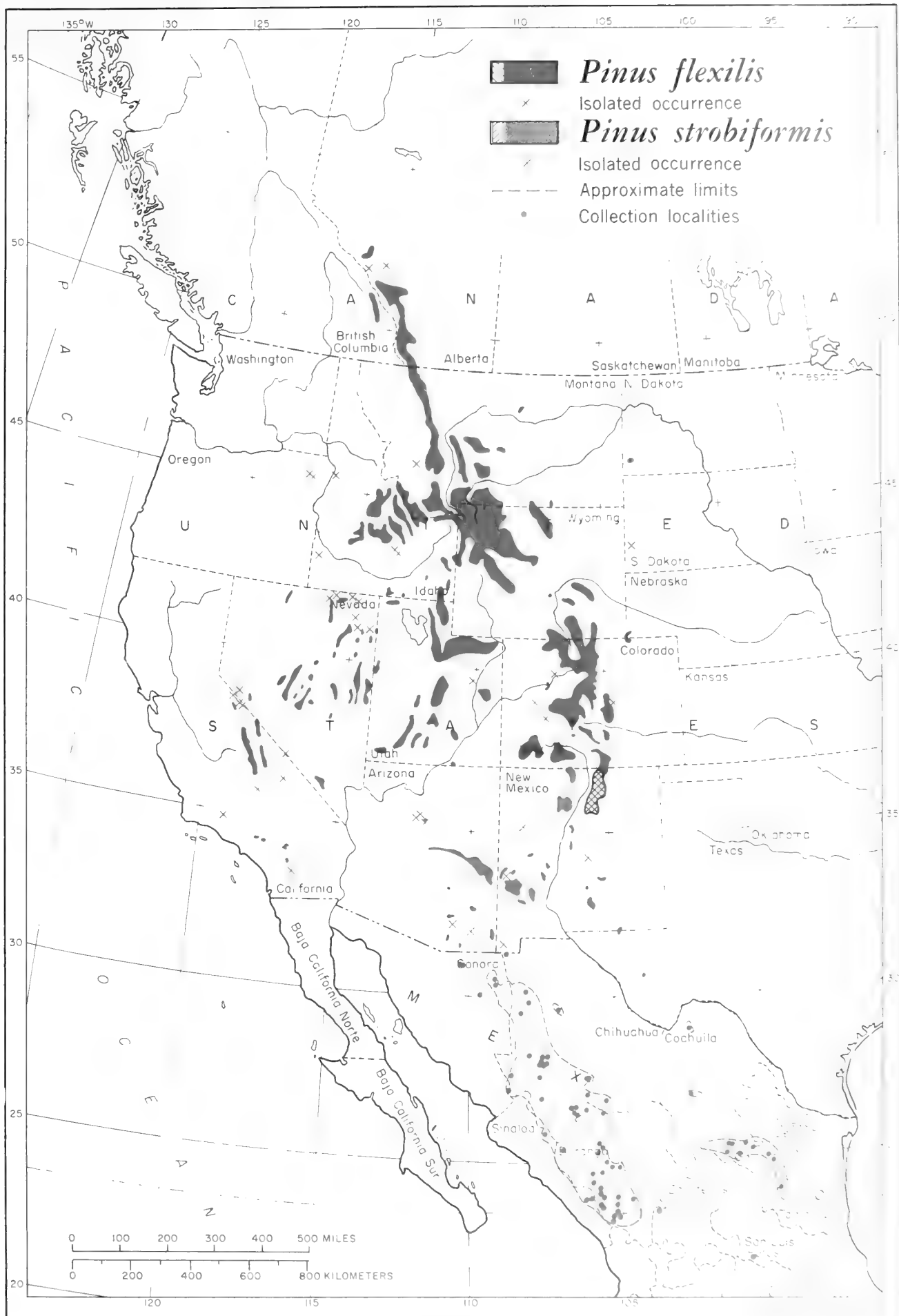
Map 5



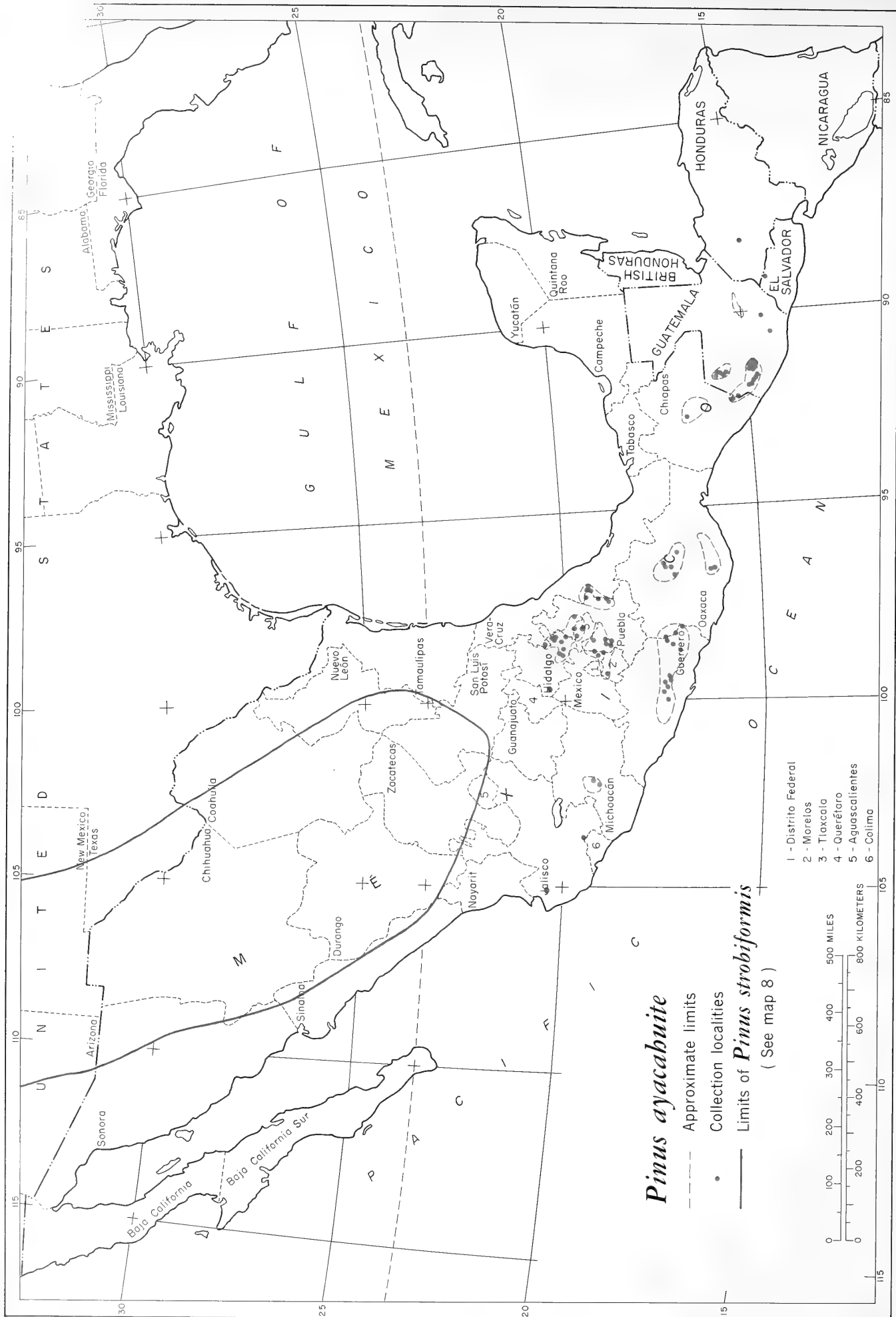
Map 6



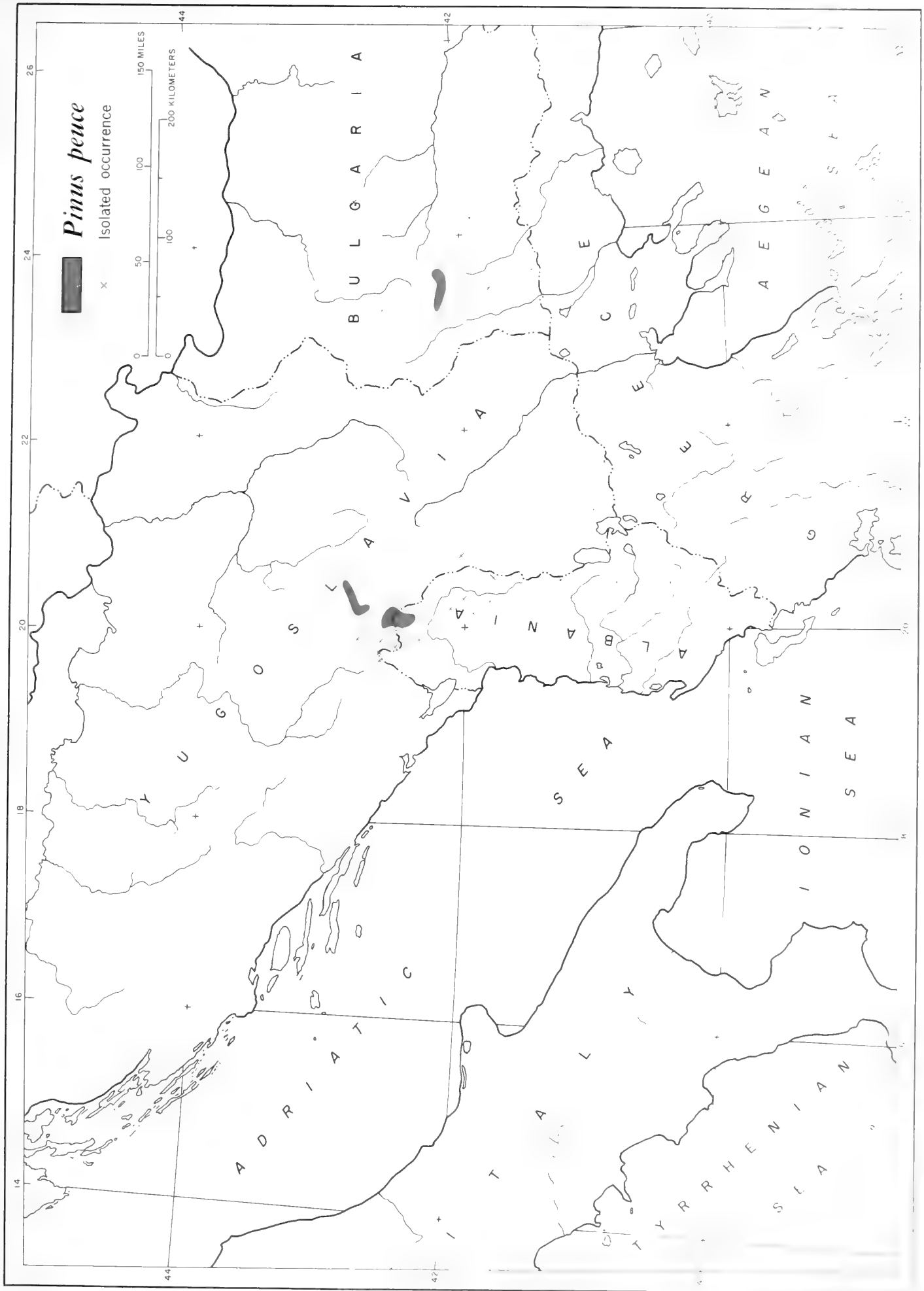
Map 7



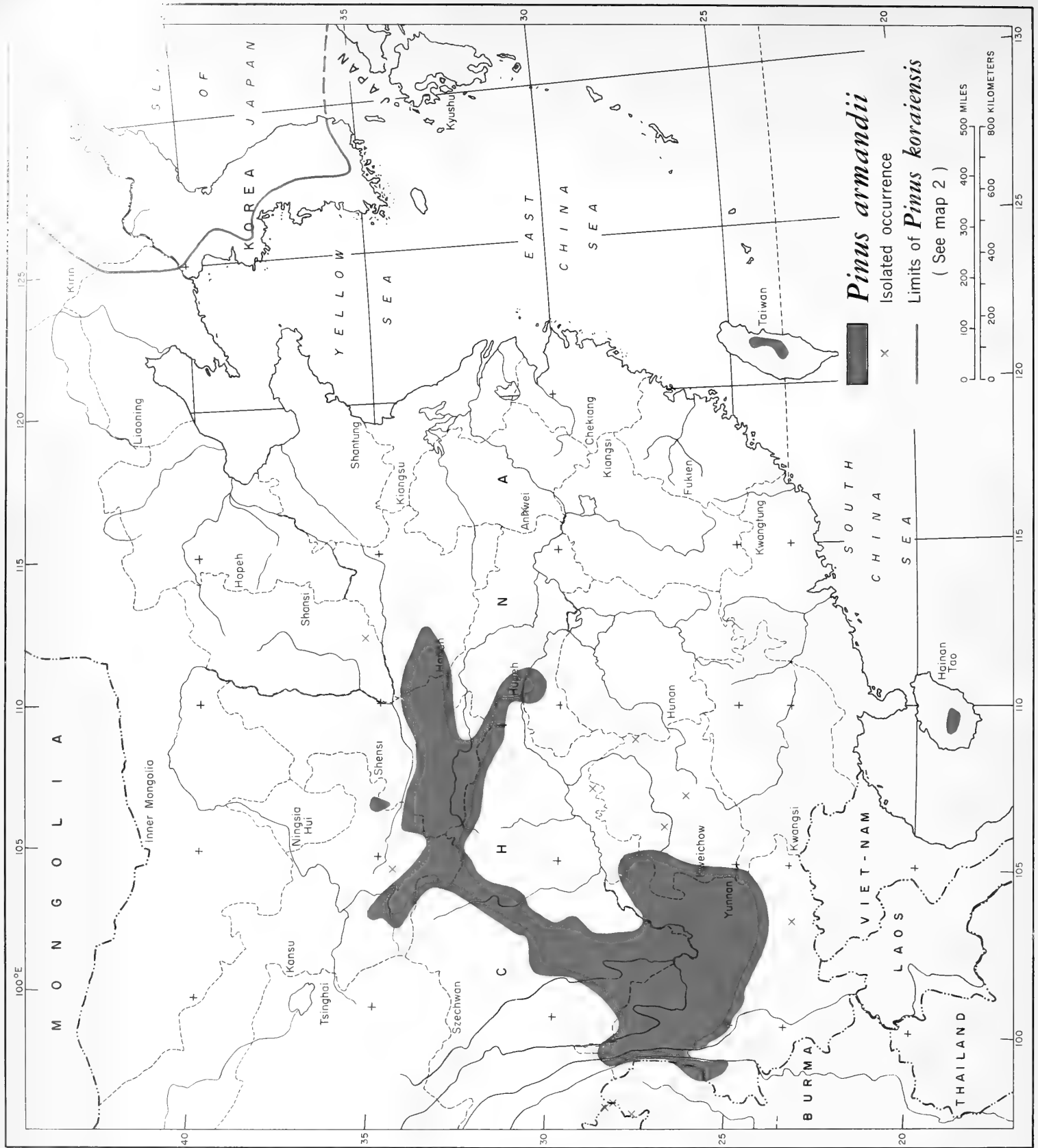
Map 8



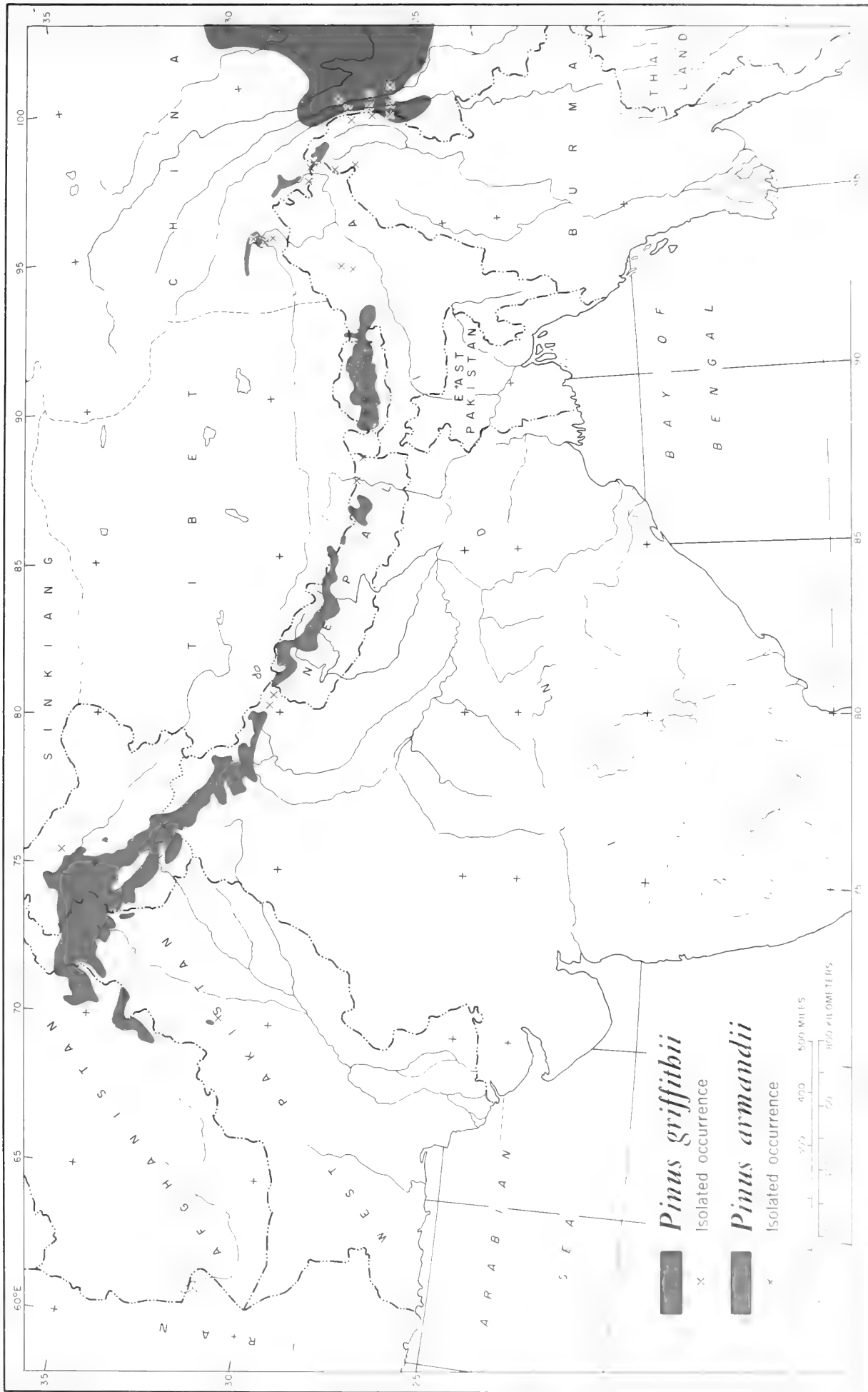
Map 9



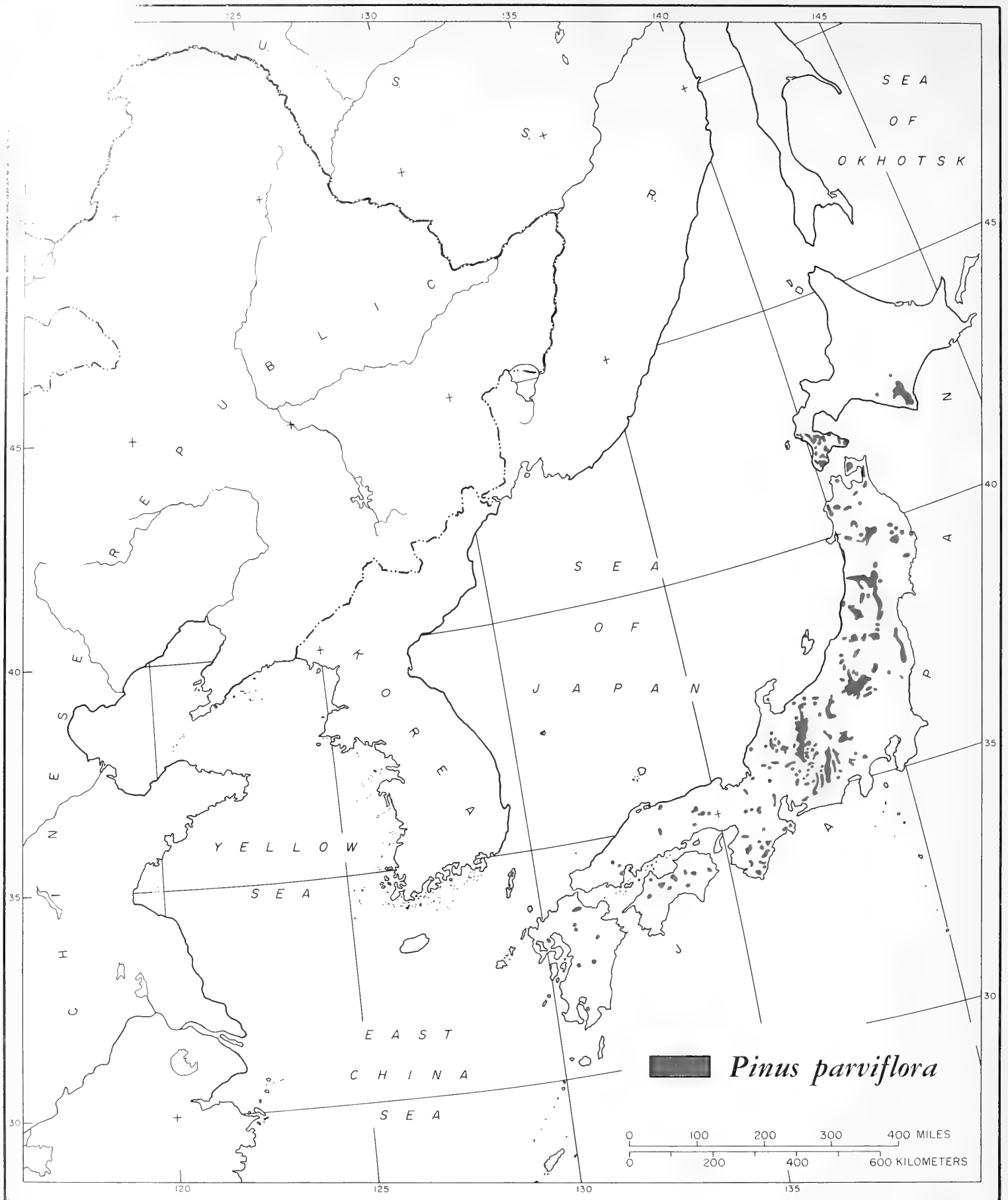
Map 10



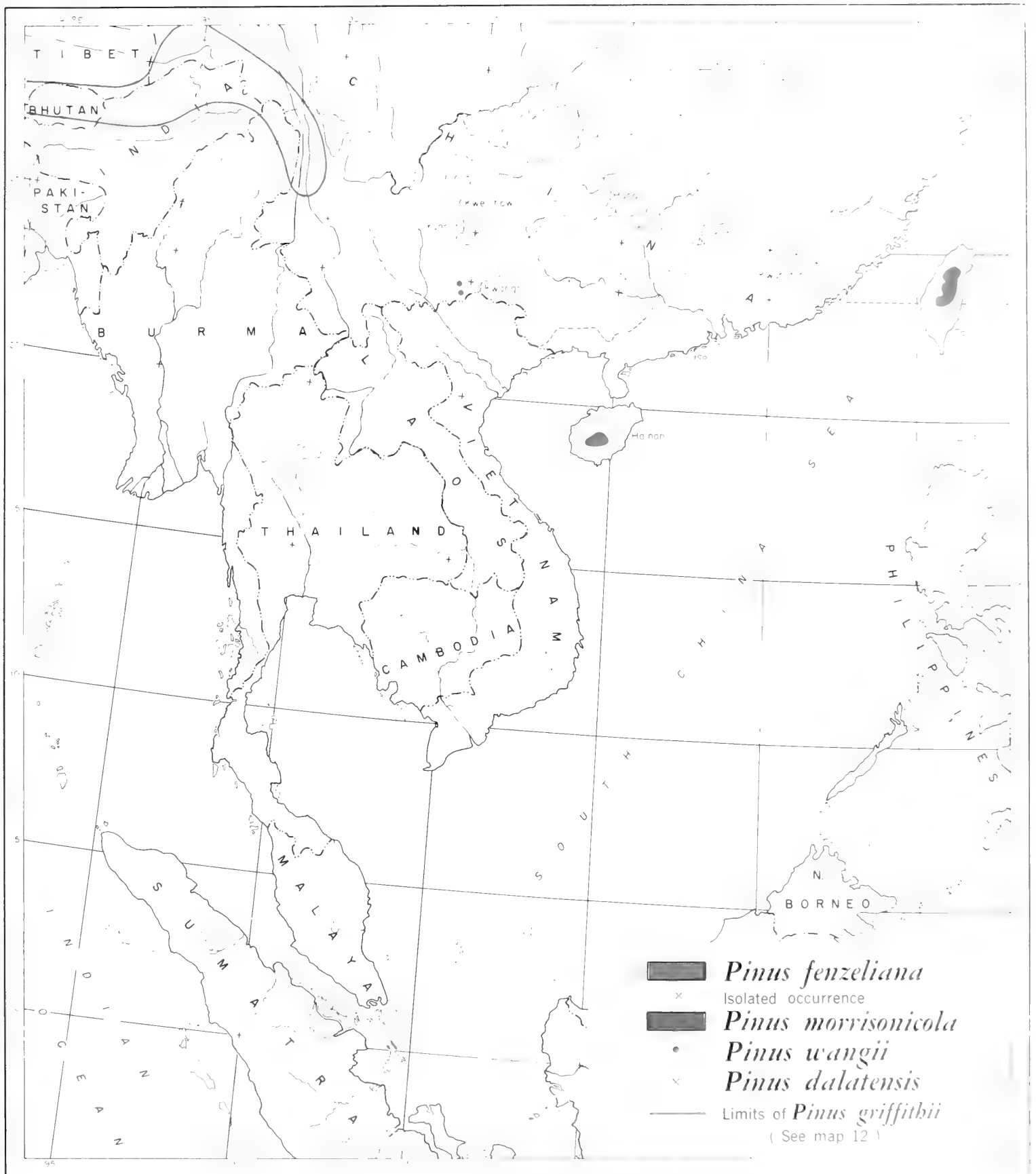
Map 11



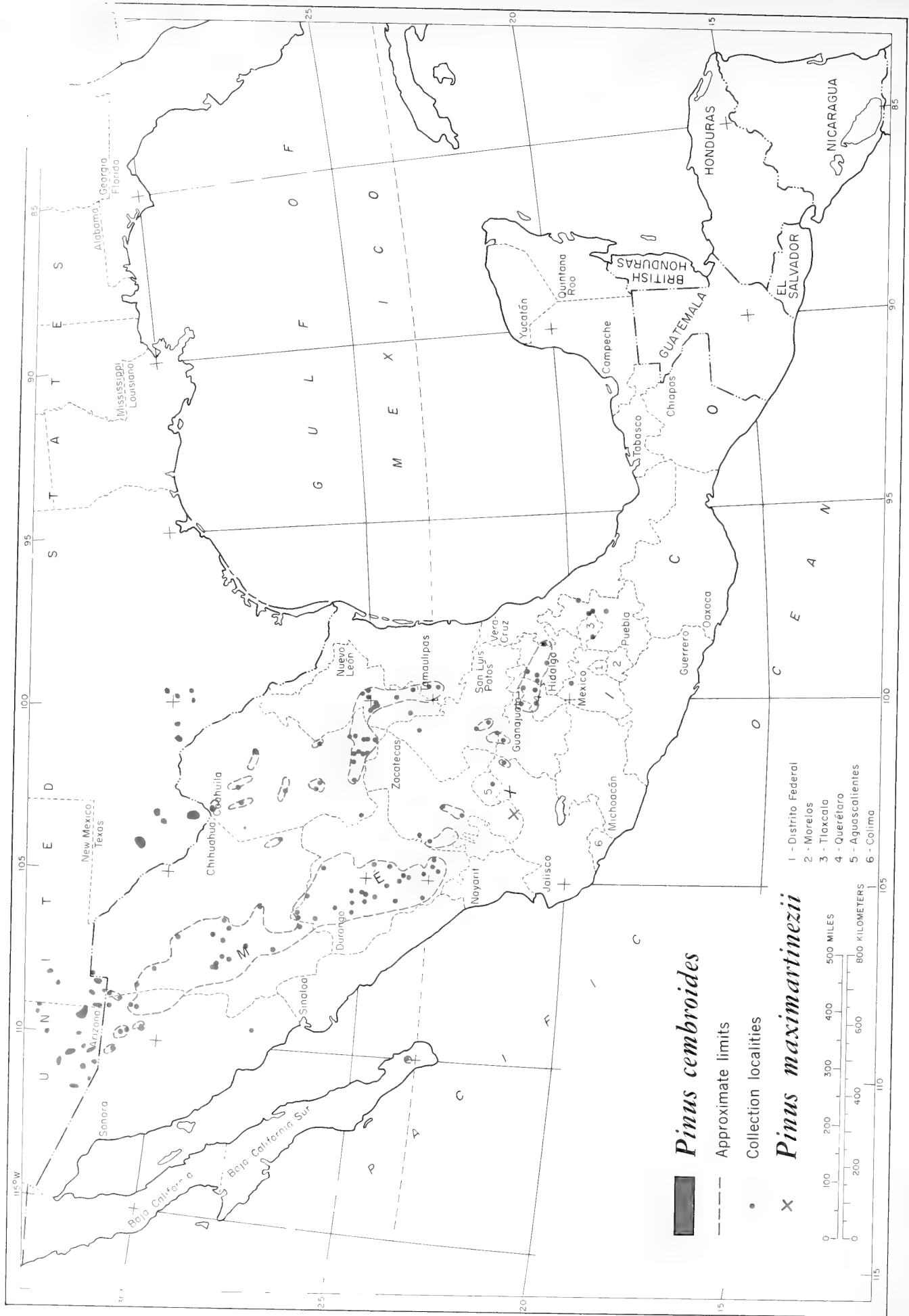
Map 12

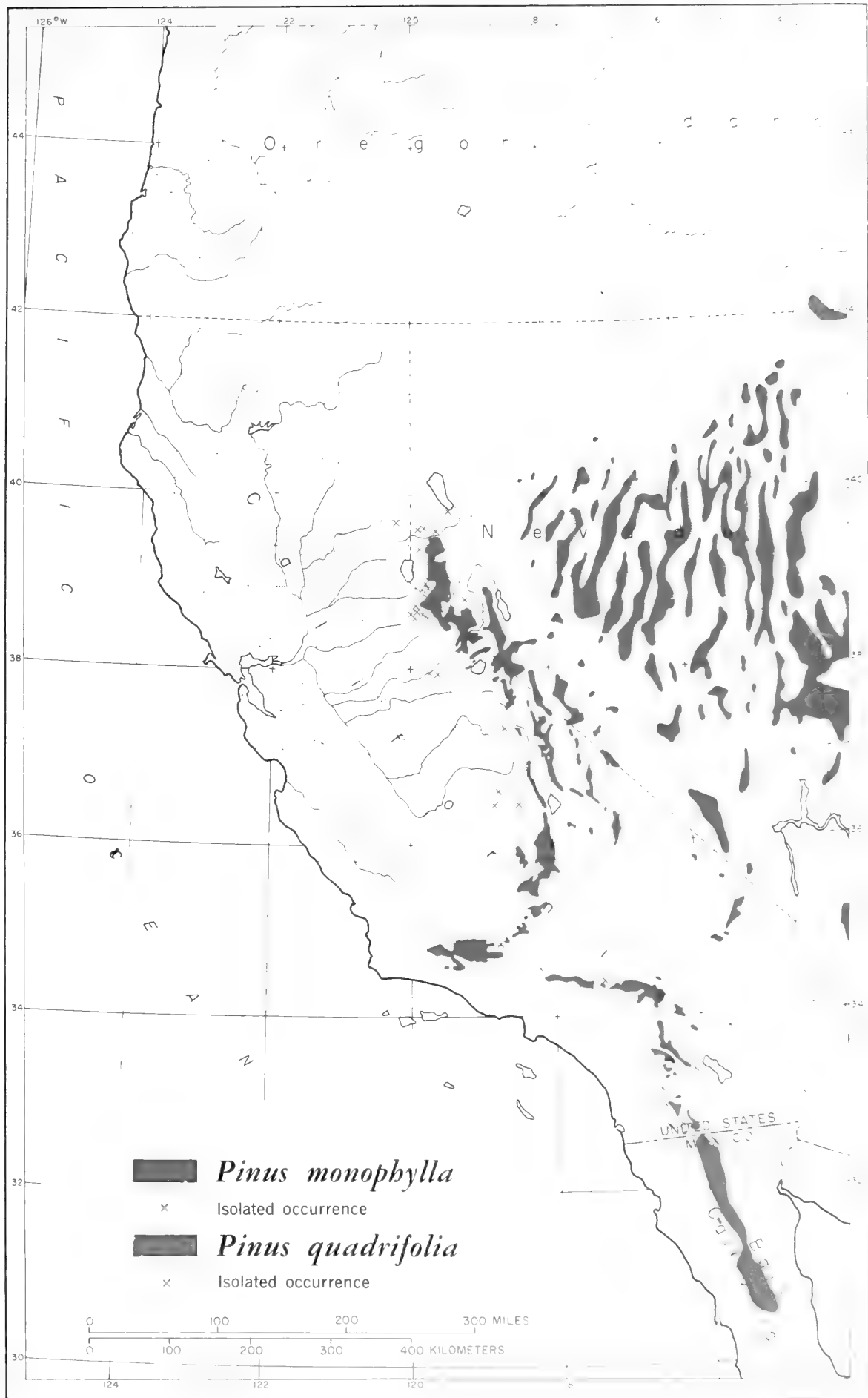


Map 13

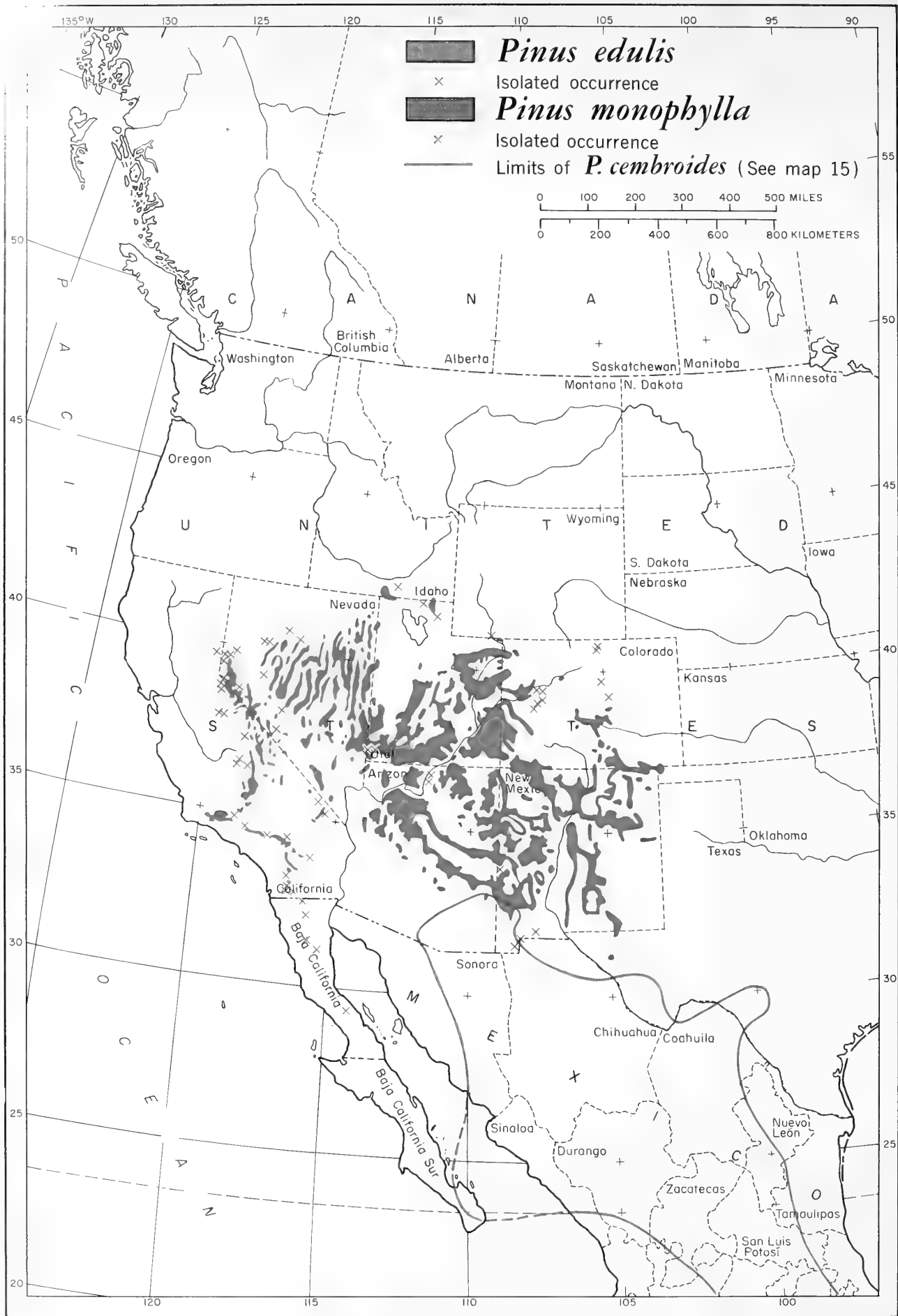


Map 14

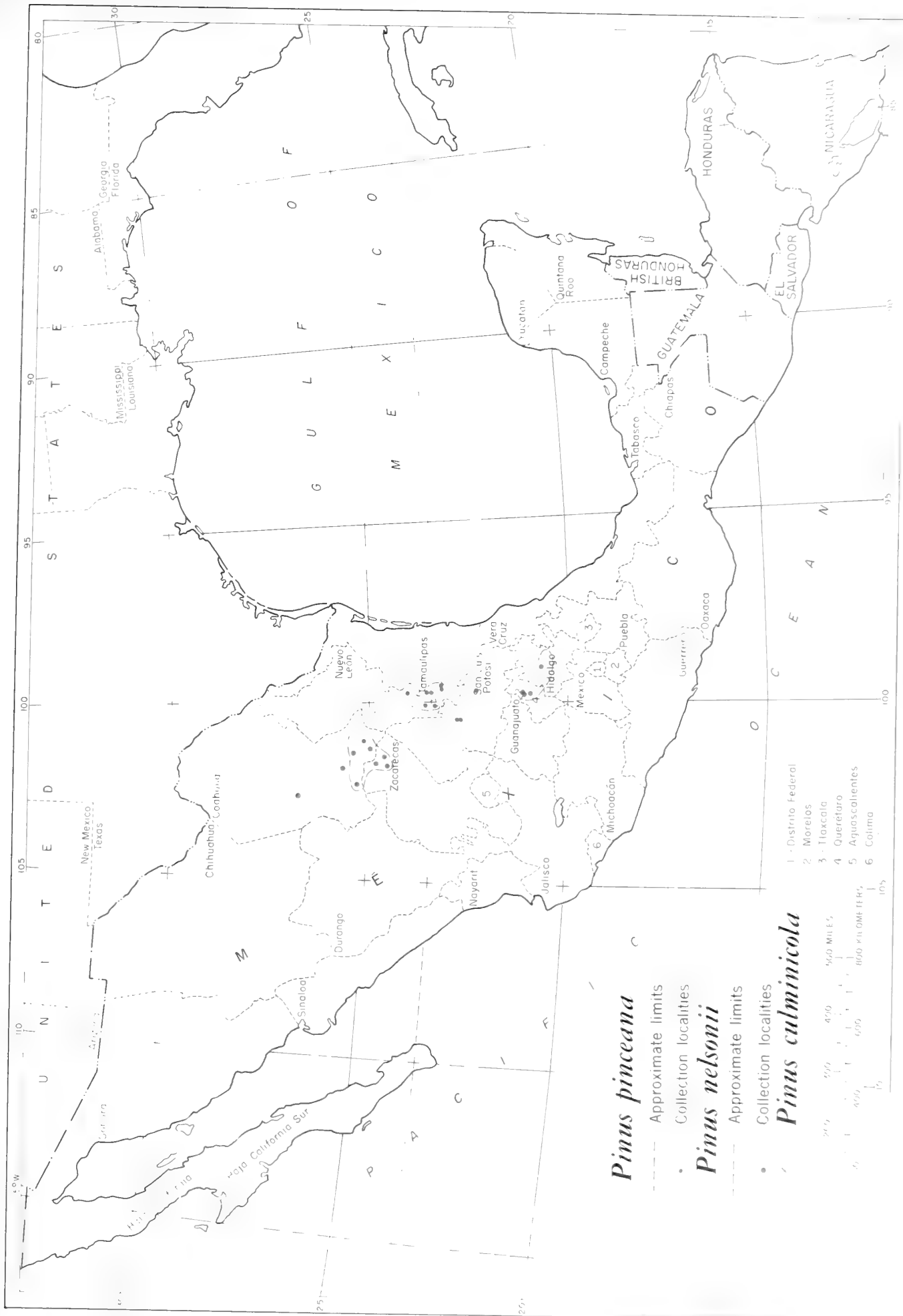




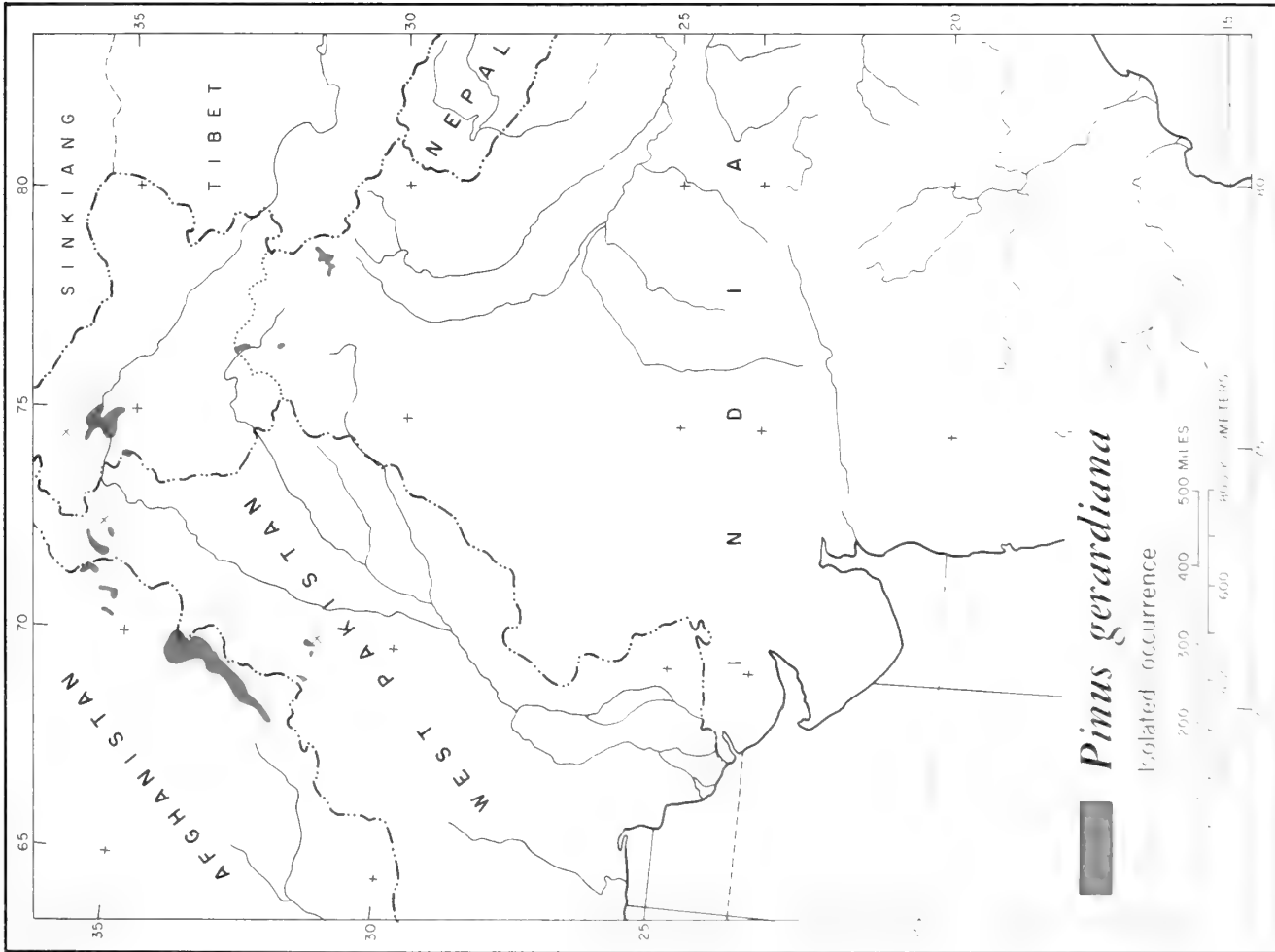
Map 16



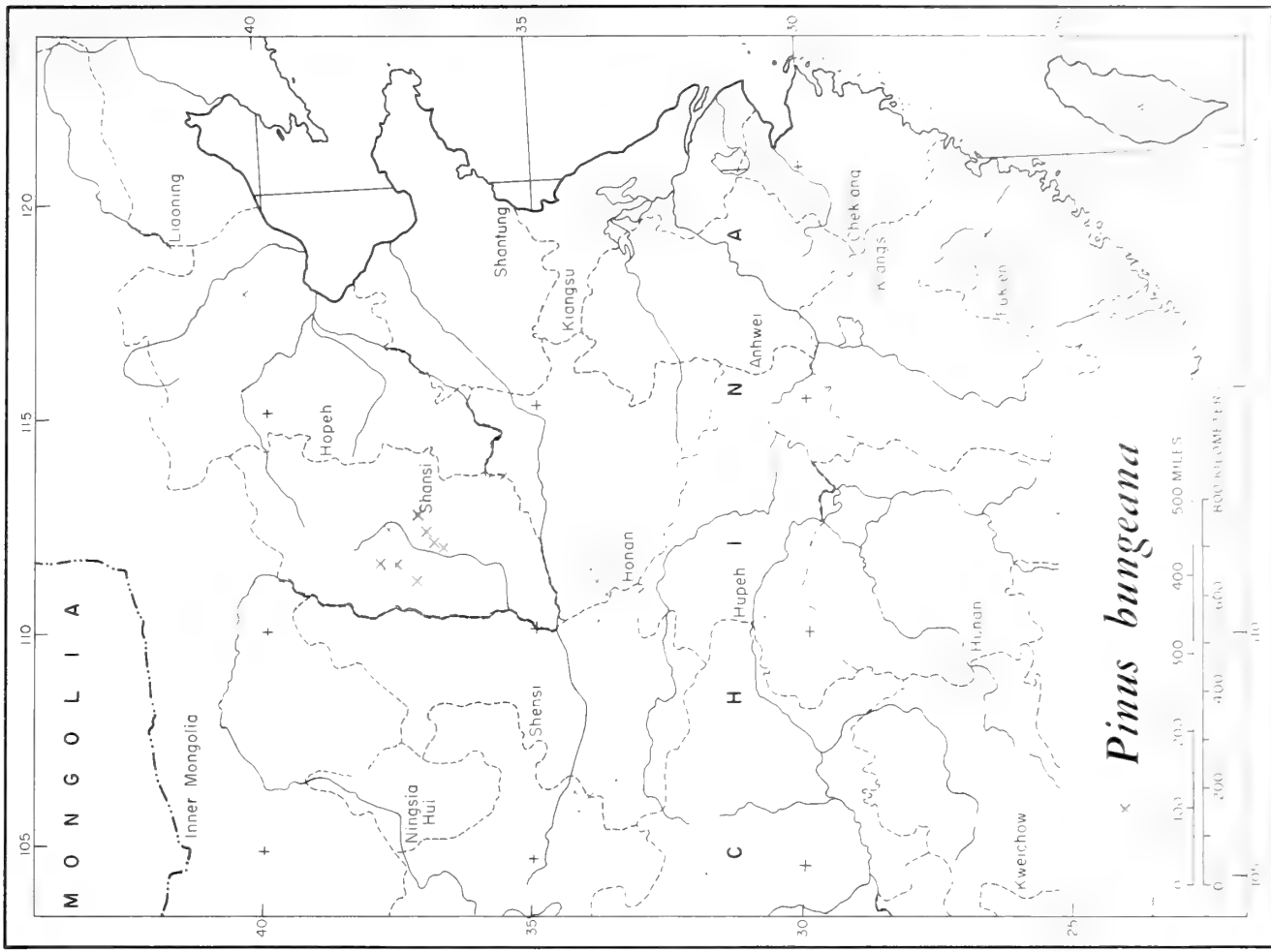
Map 17



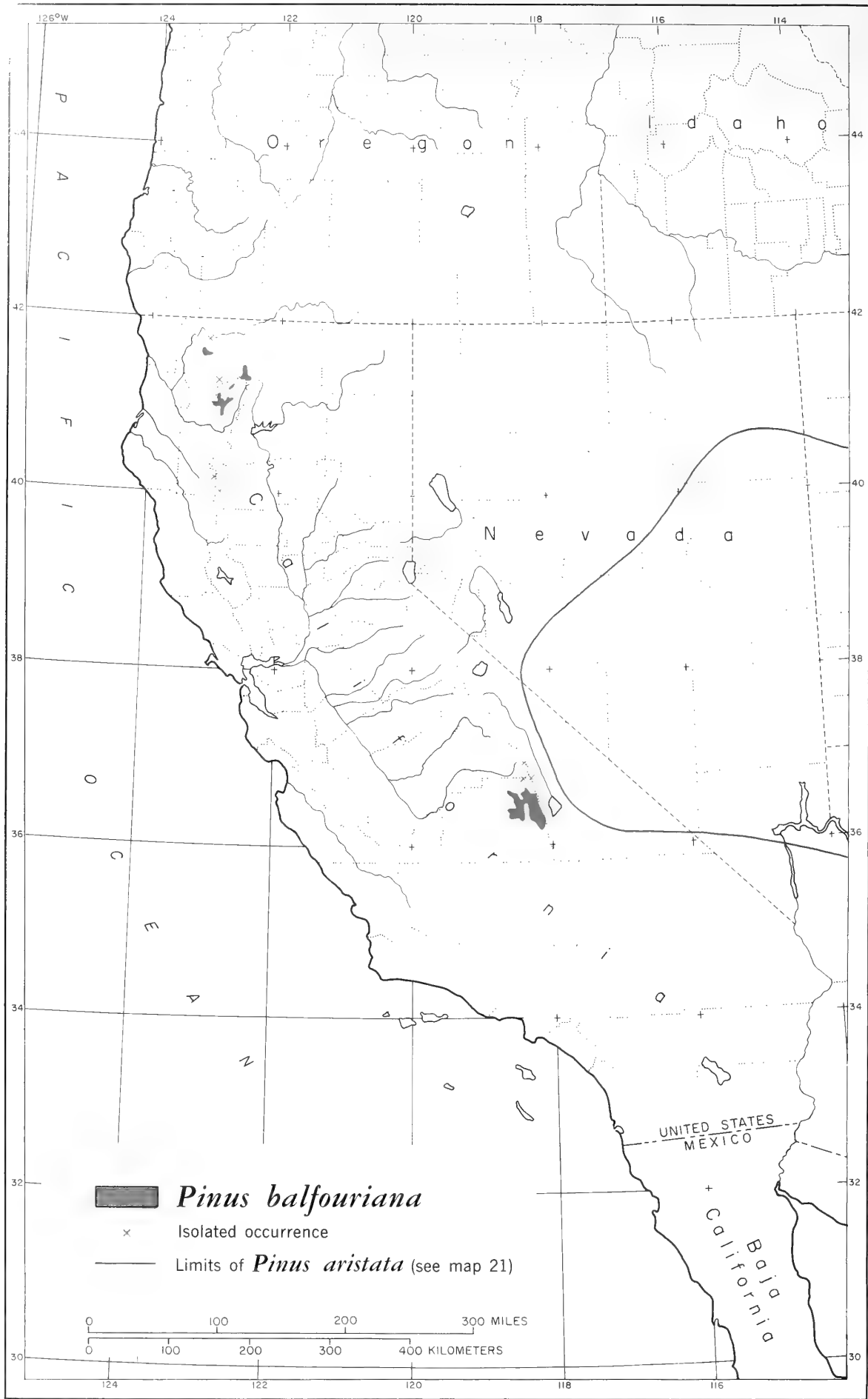
Map 18



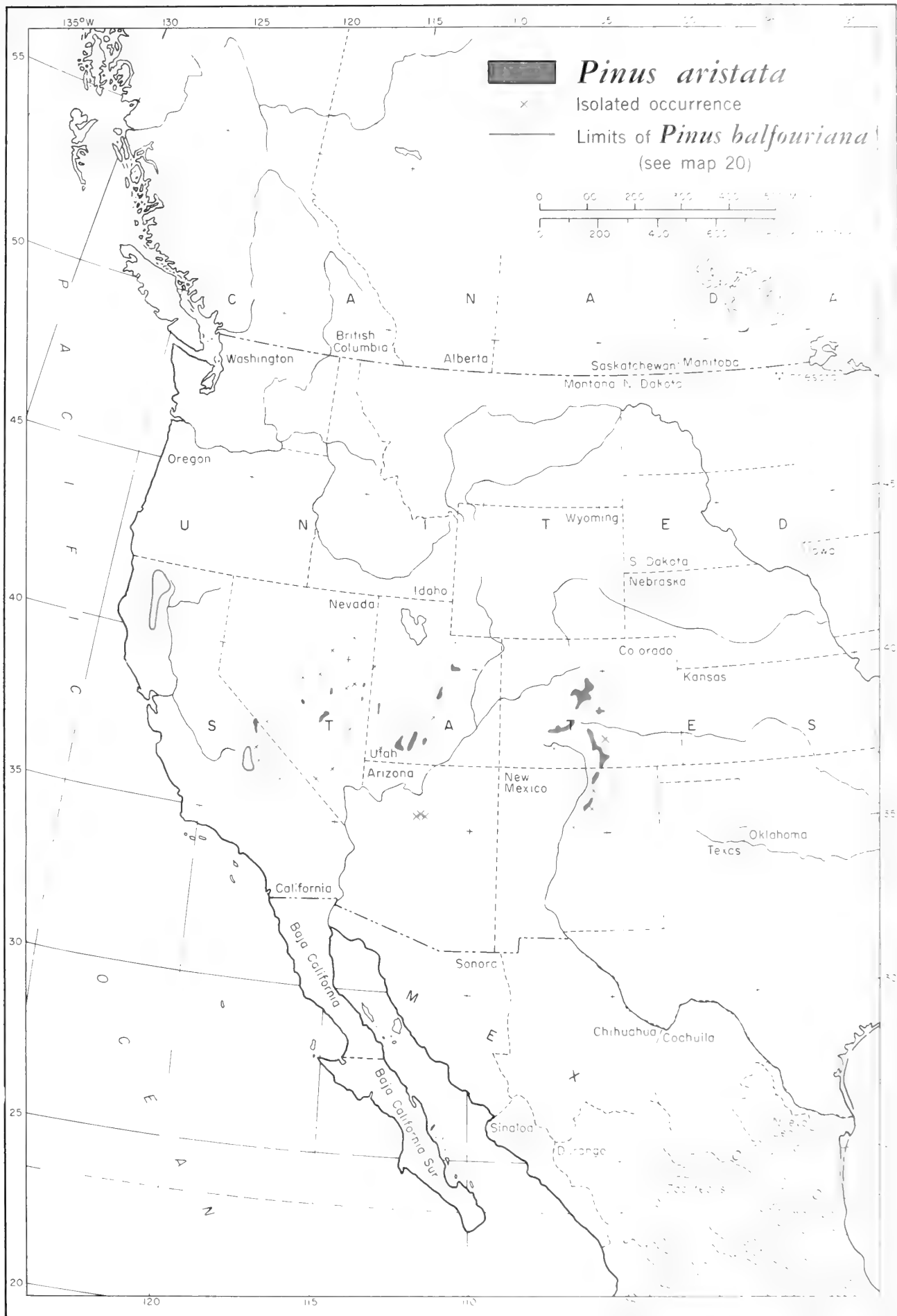
Map 19a



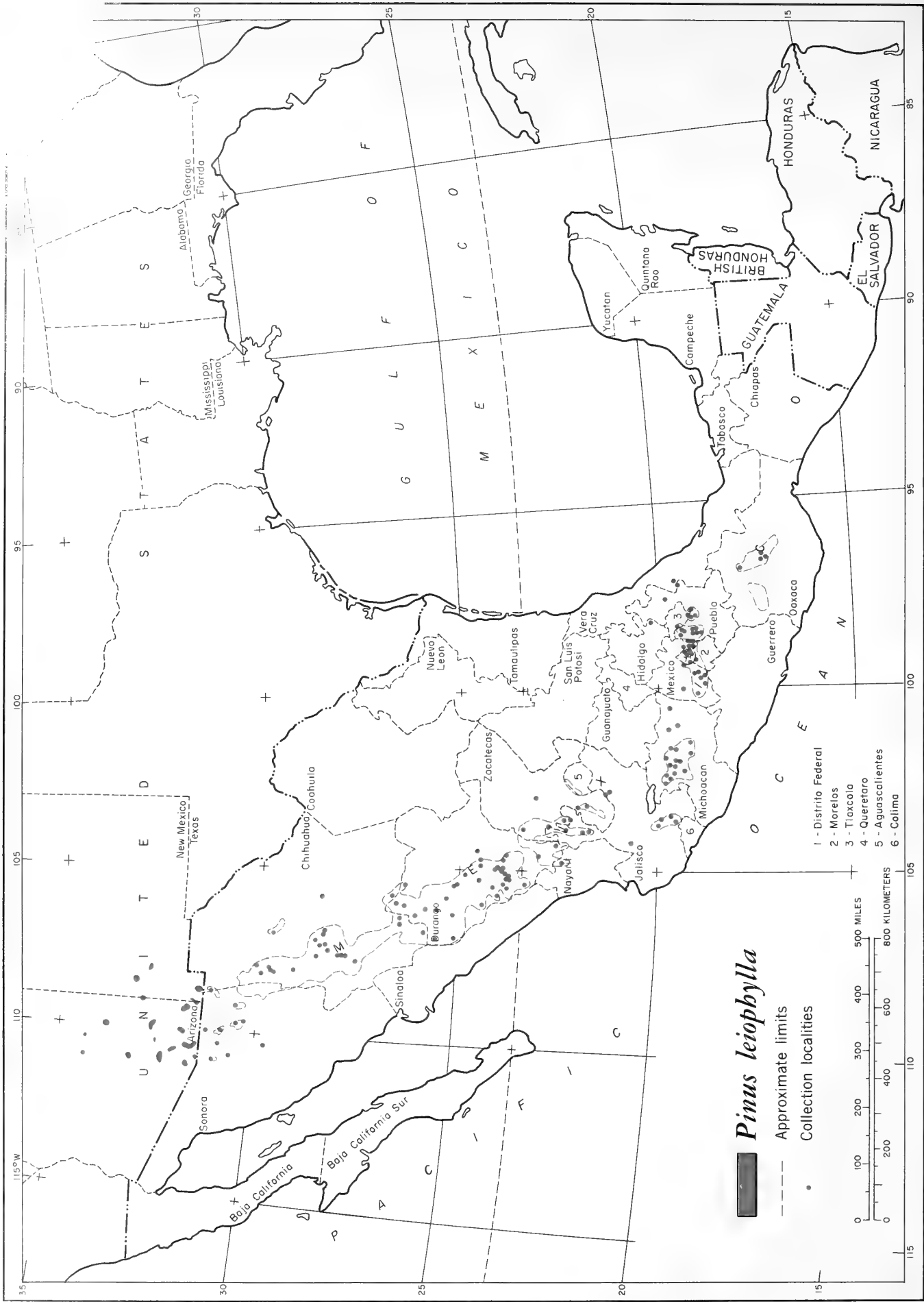
Map 19b



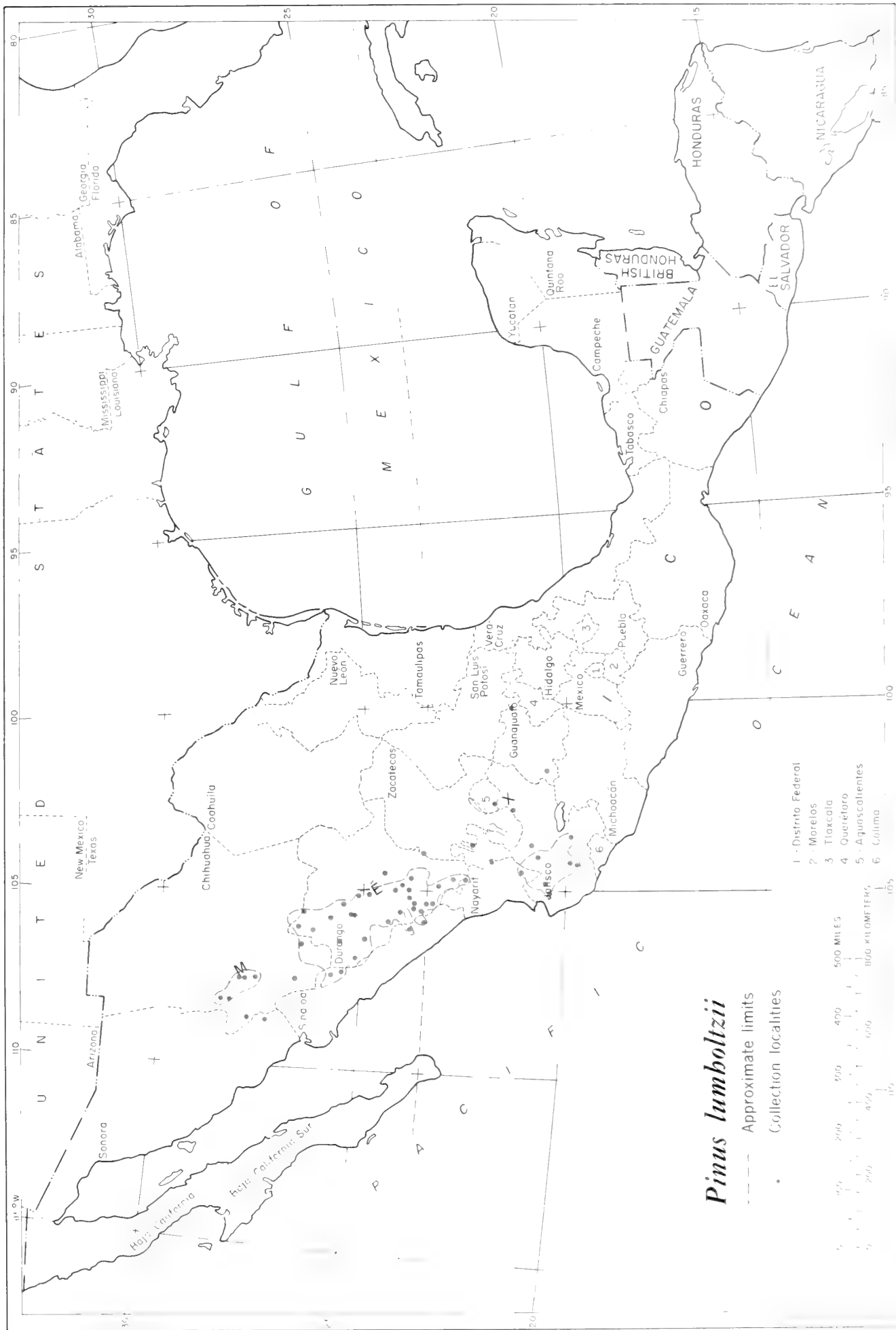
Map 20



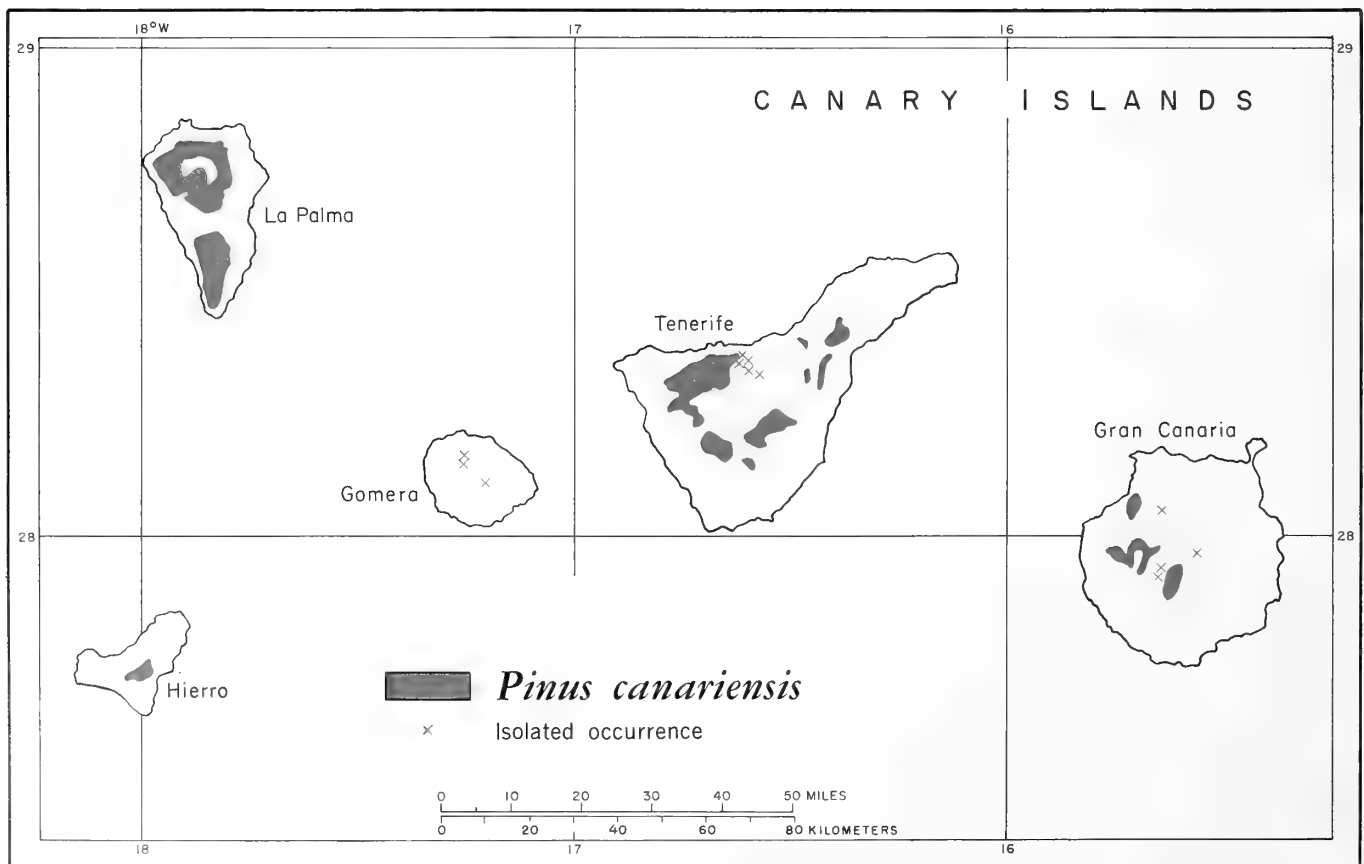
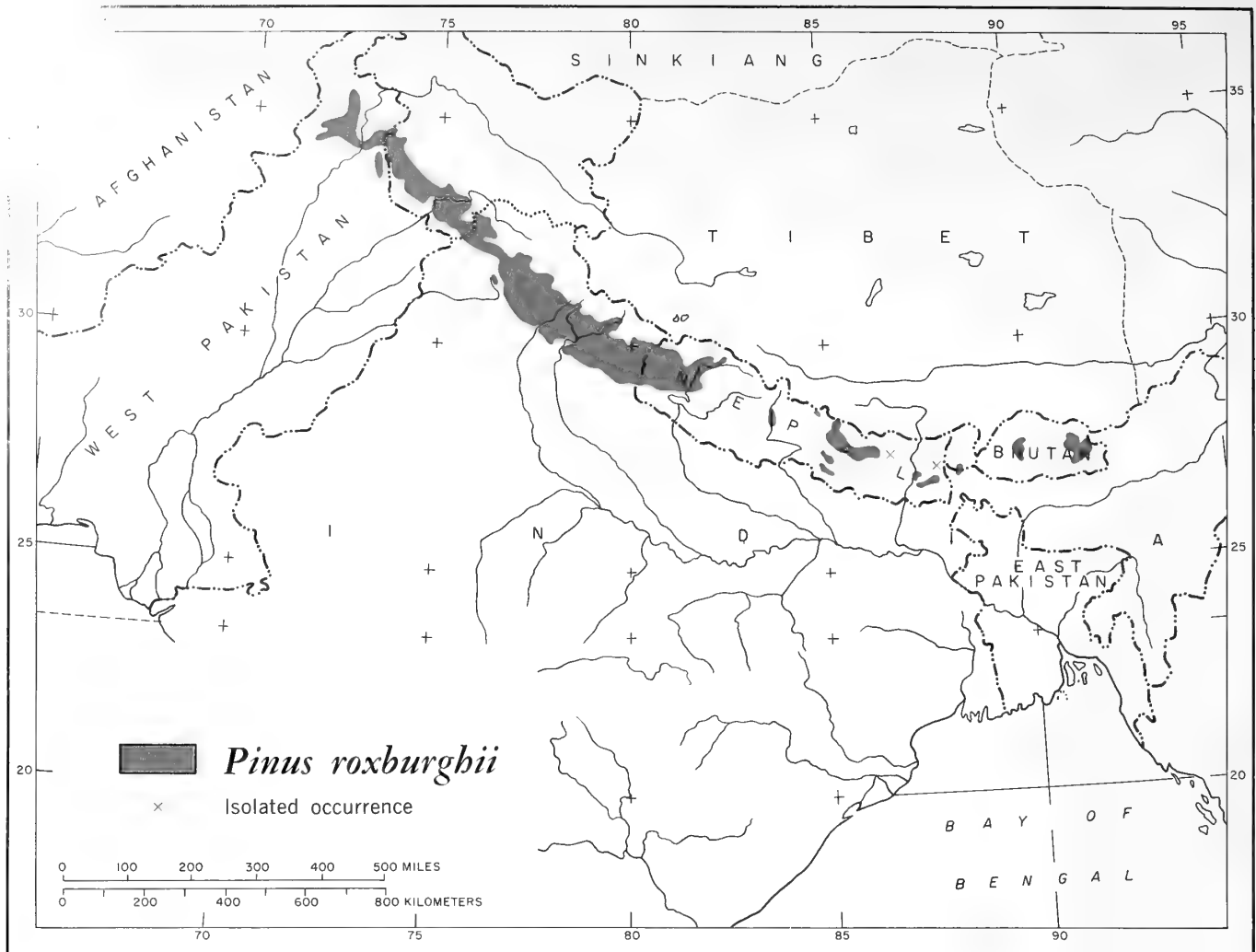
Map 21



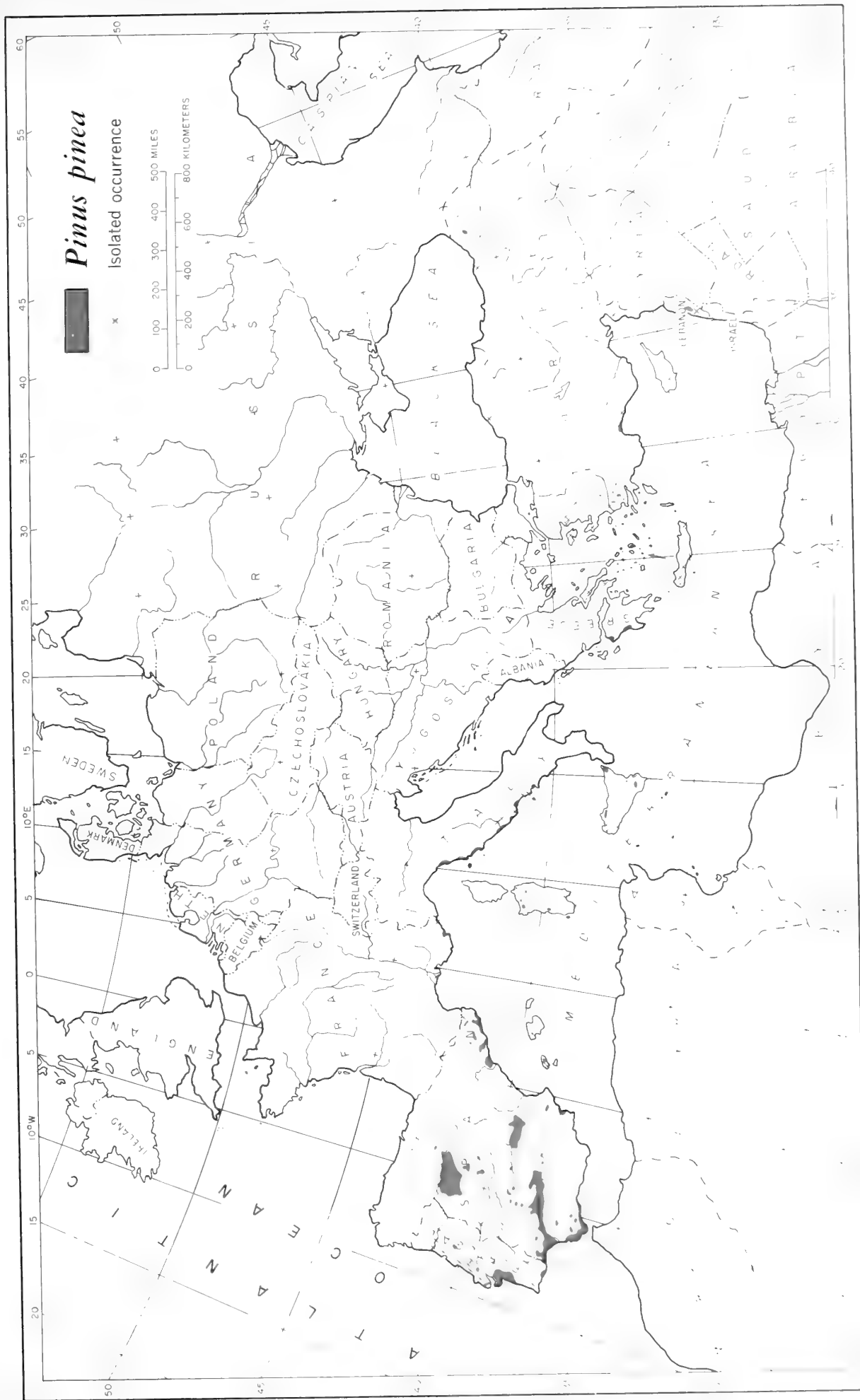
Map 22



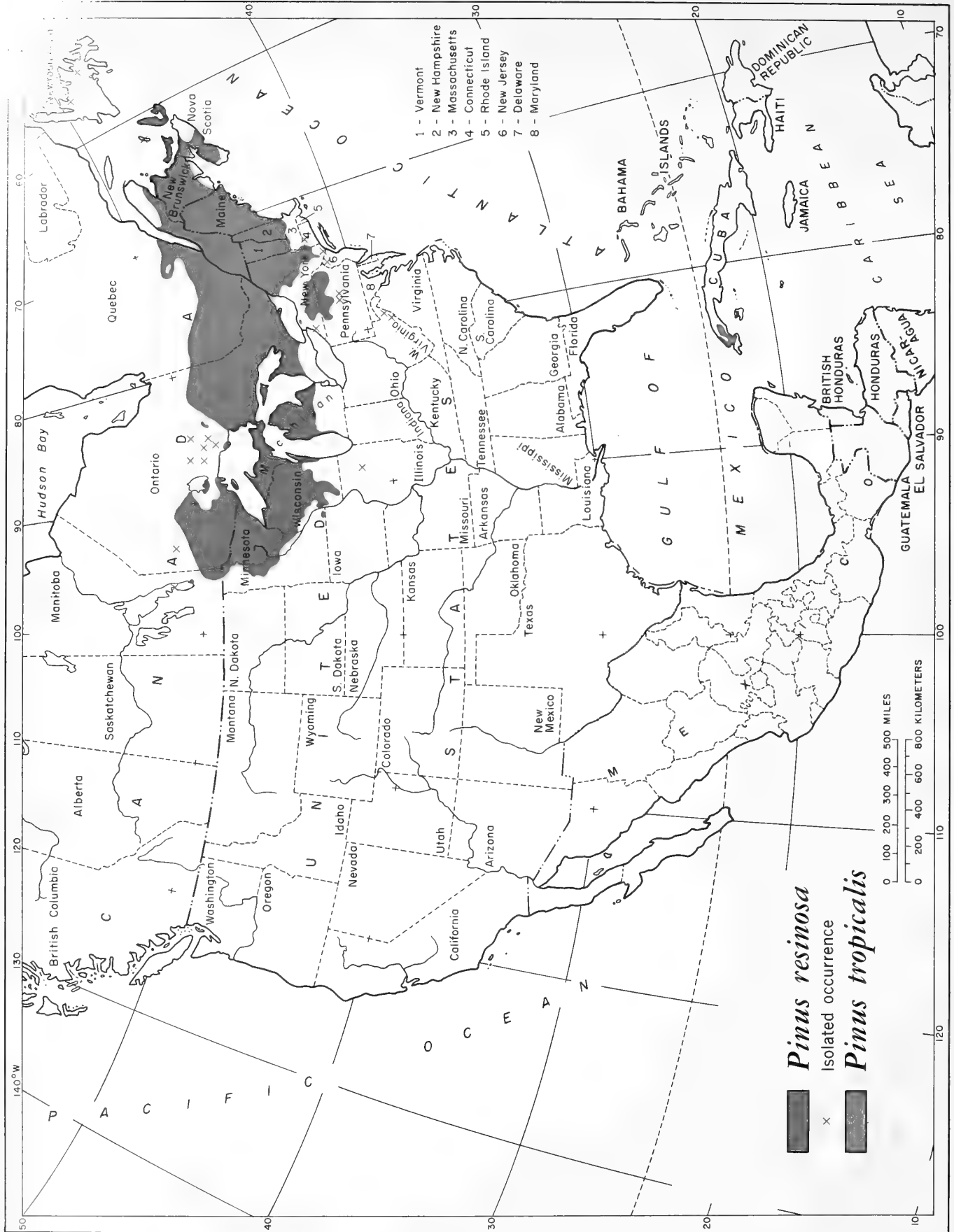
Map 23



Map 24a (above). Map 24b (below).

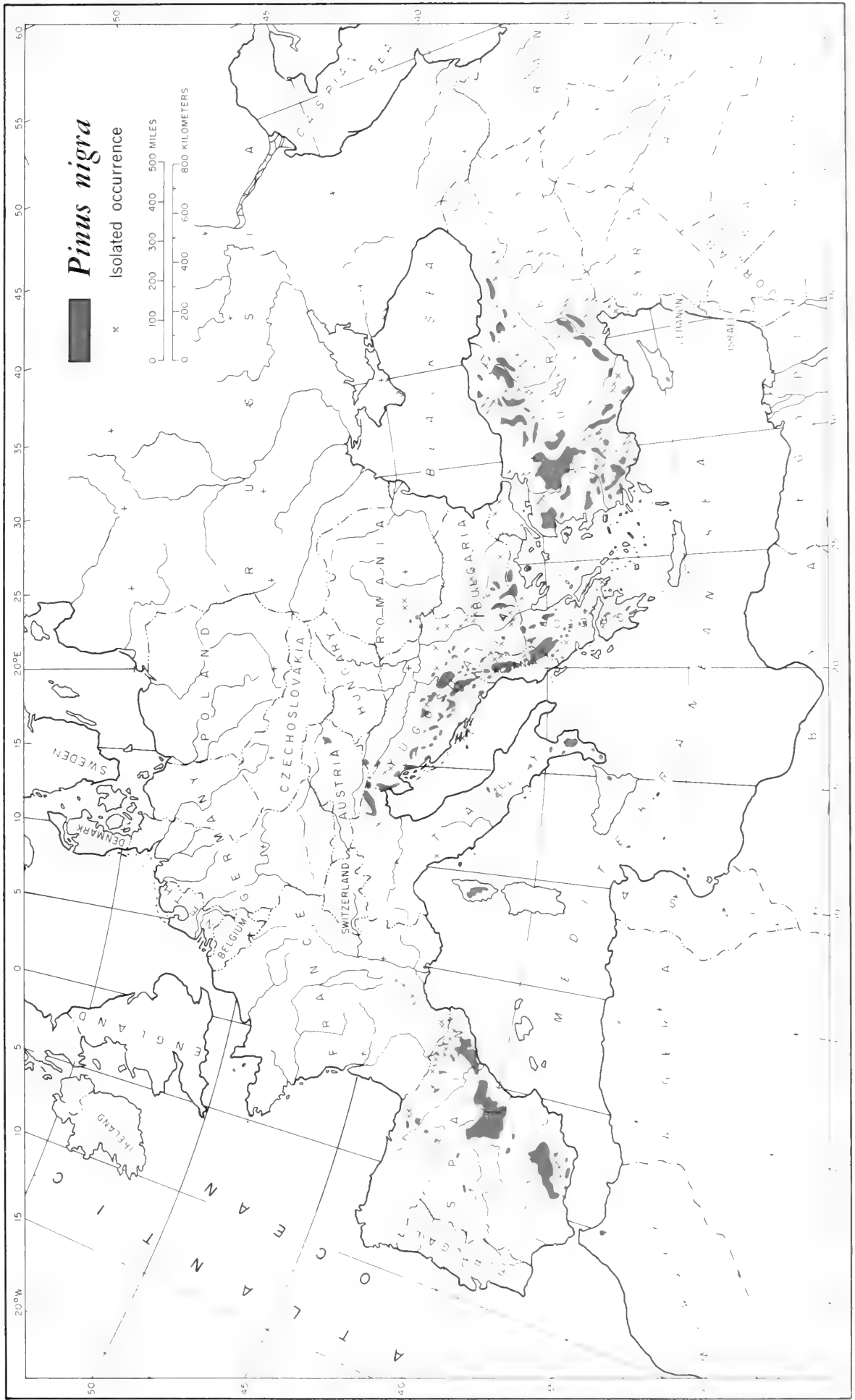


Map 25

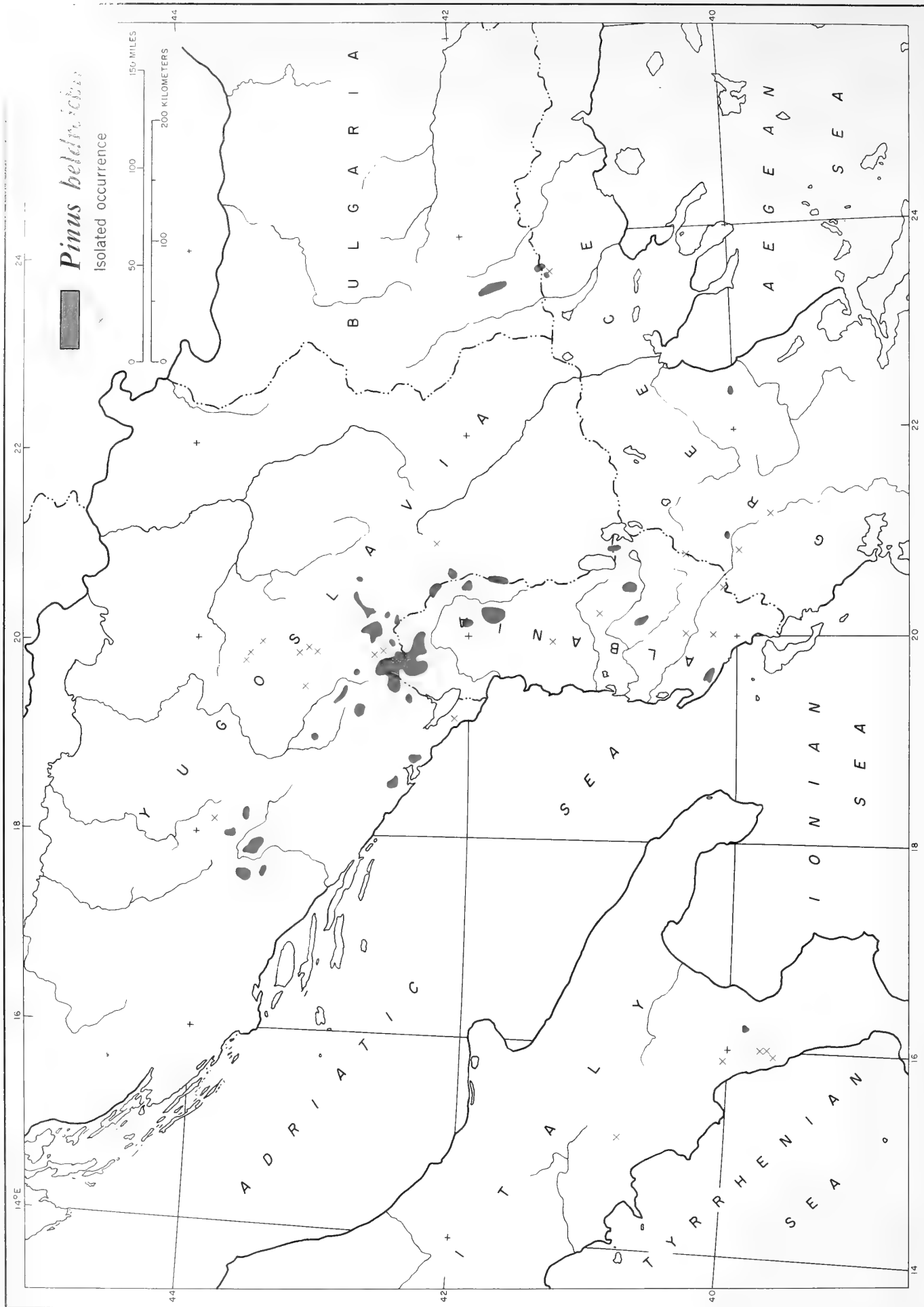


- 1 - Vermont
- 2 - New Hampshire
- 3 - Massachusetts
- 4 - Connecticut
- 5 - Rhode Island
- 6 - New Jersey
- 7 - Delaware
- 8 - Maryland

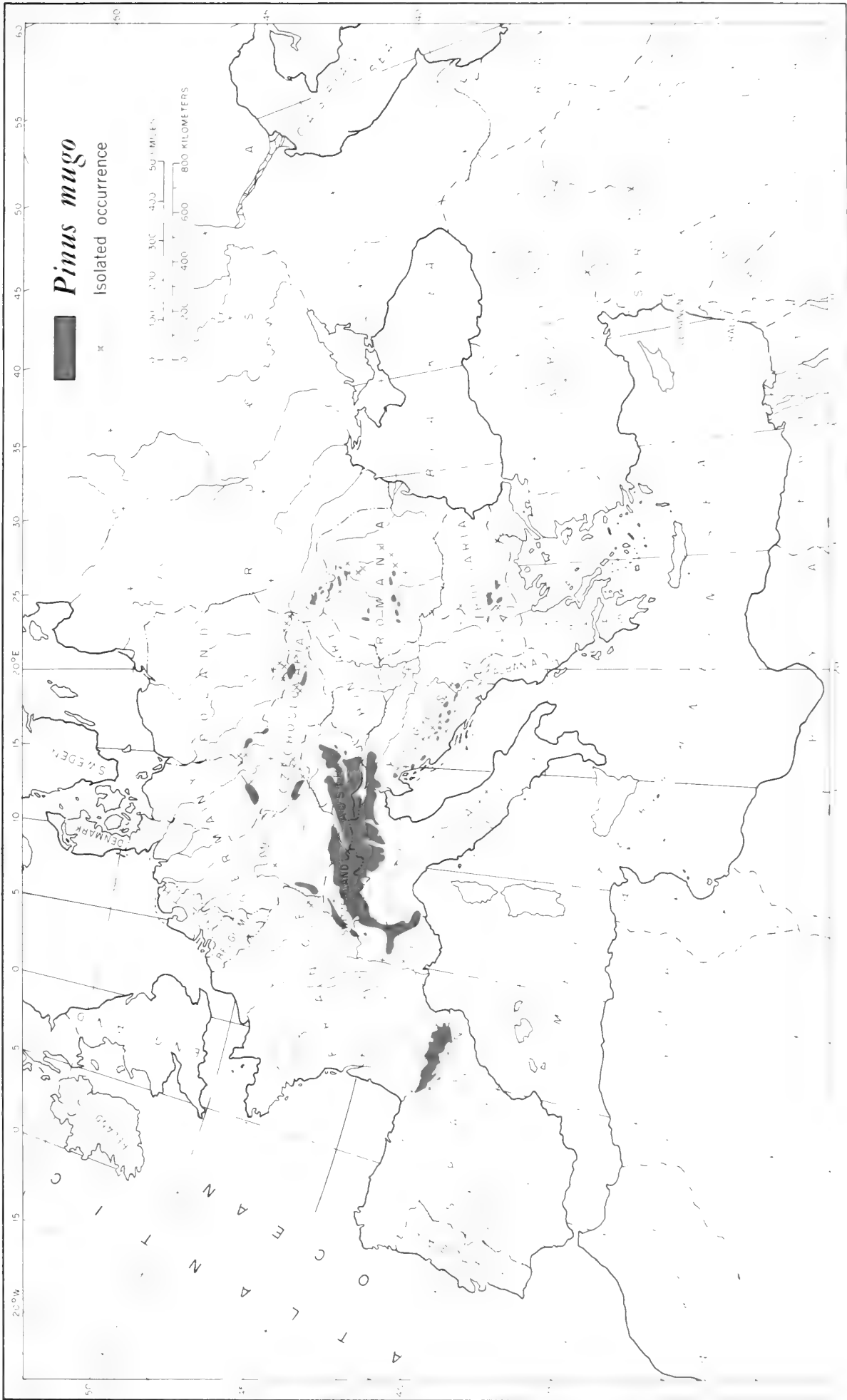
Map 26



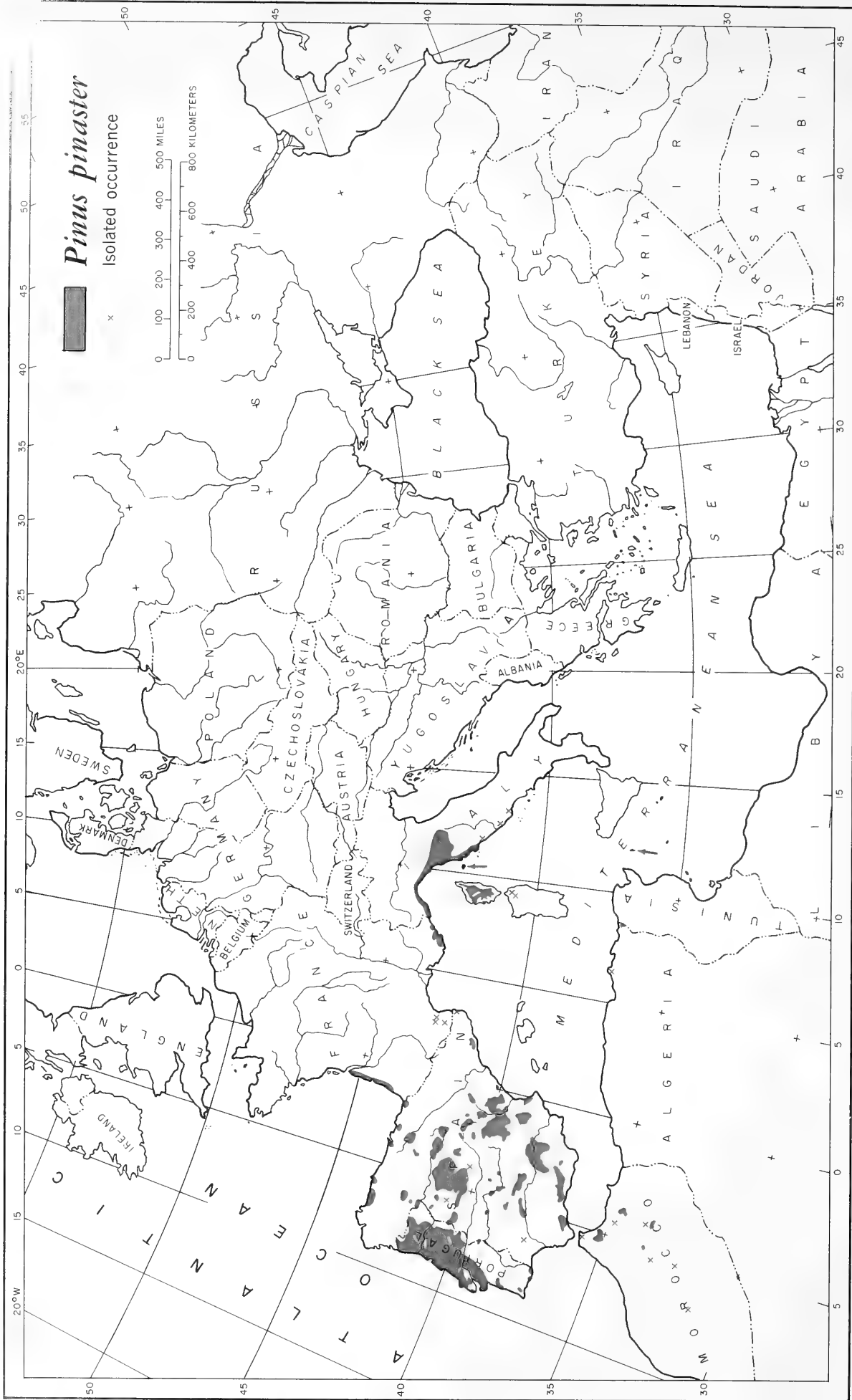
Map 27



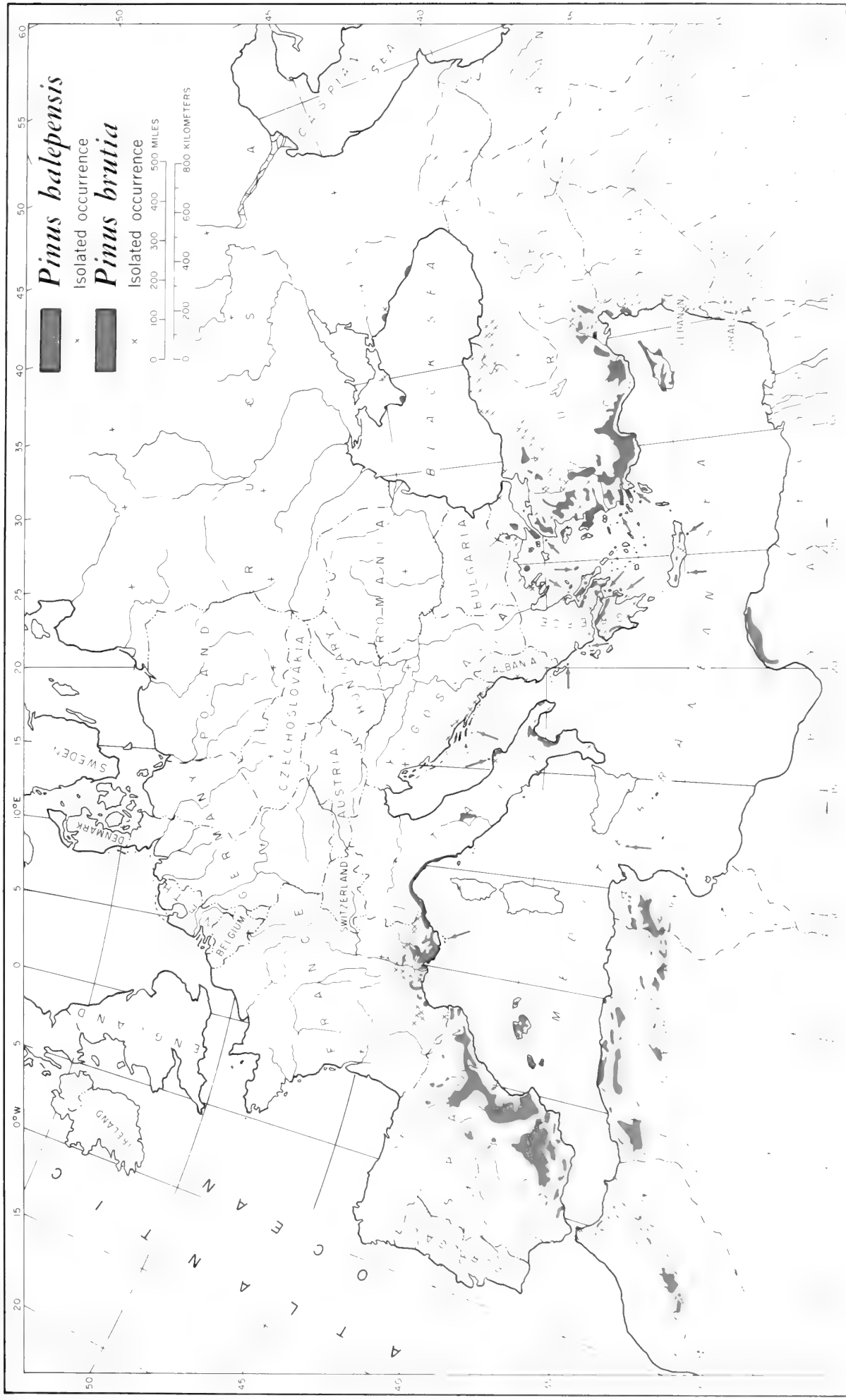
Map 28



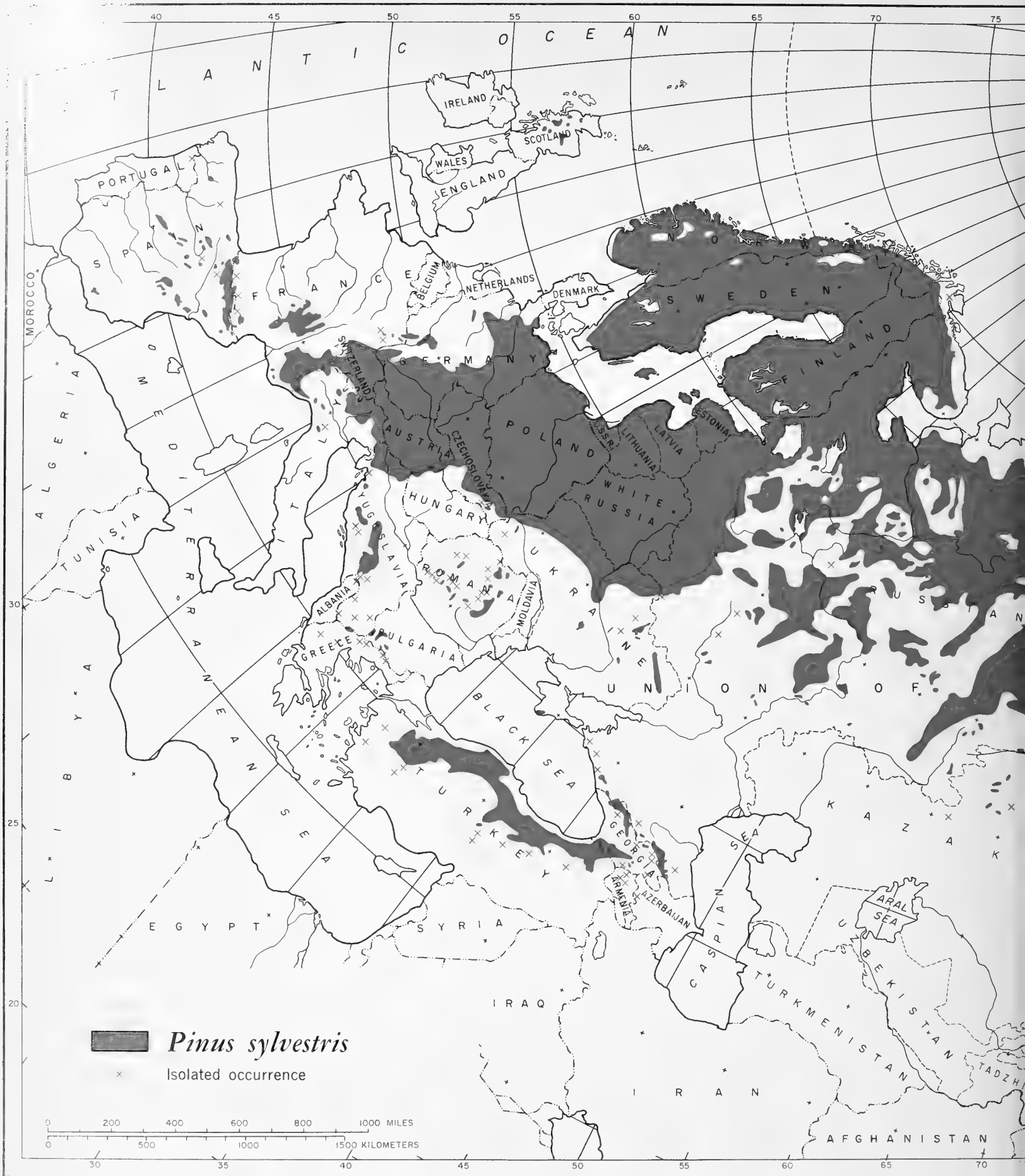
Map 29



Map 30



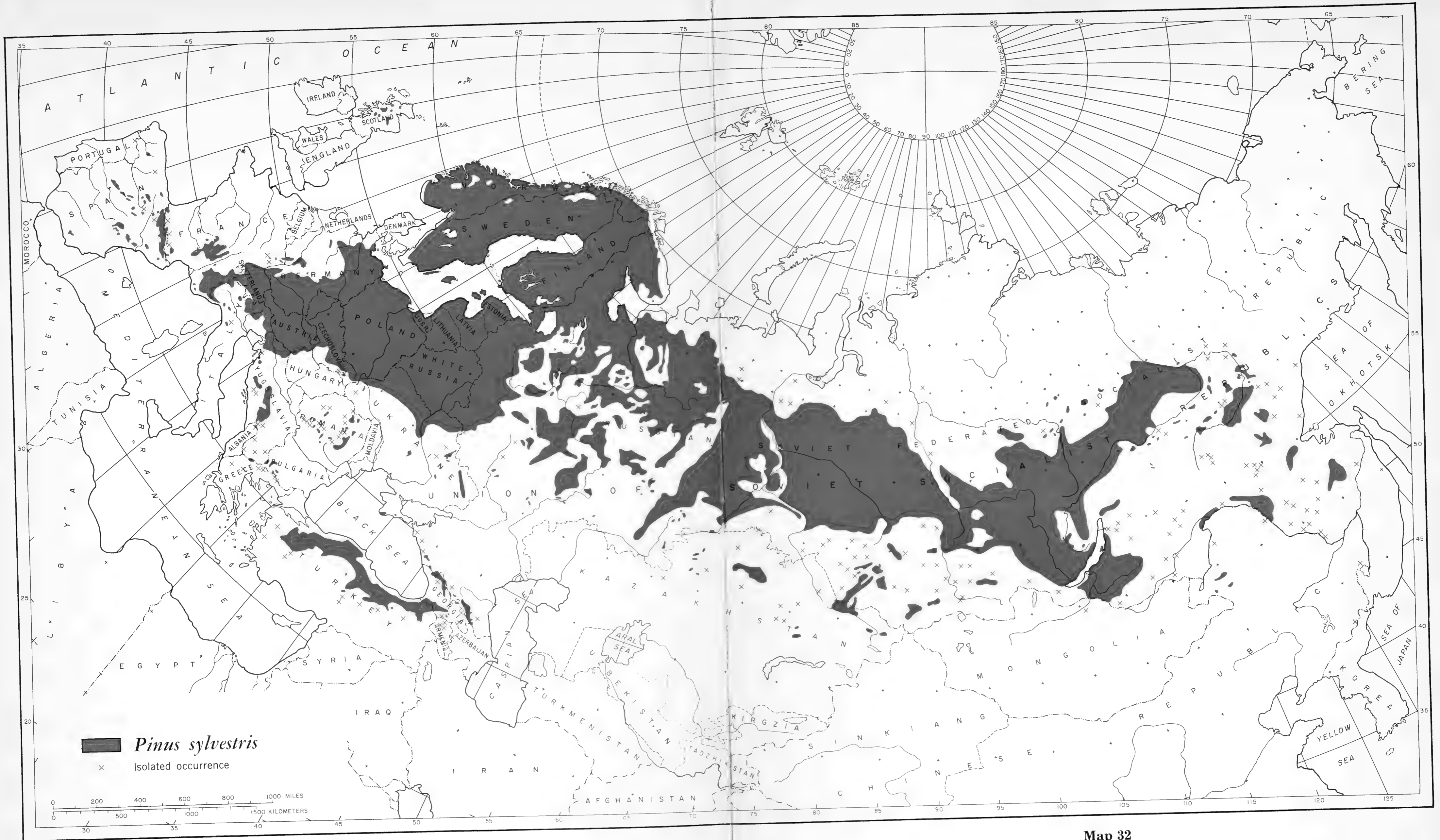
Map 31



Map 32

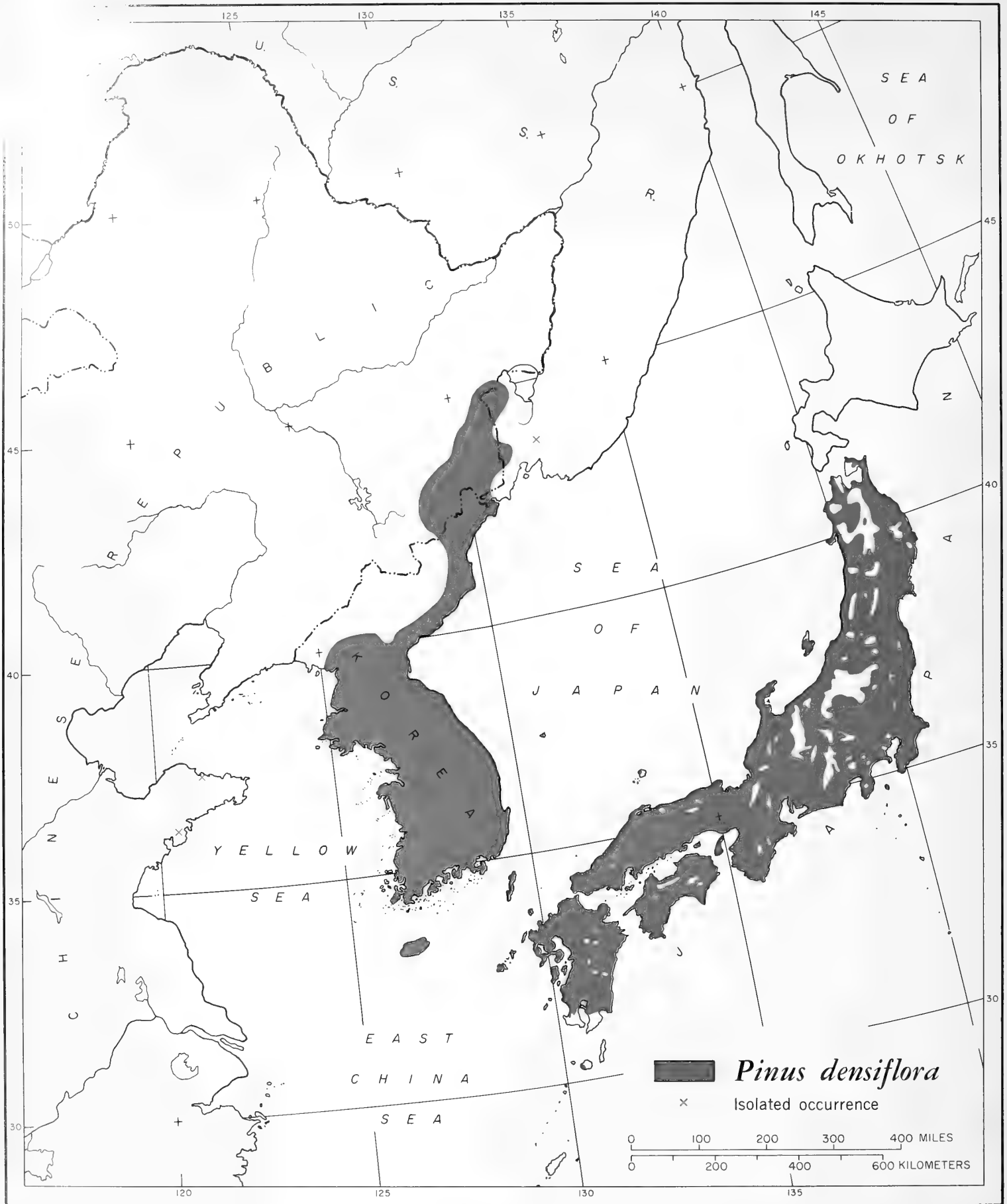


Map 32

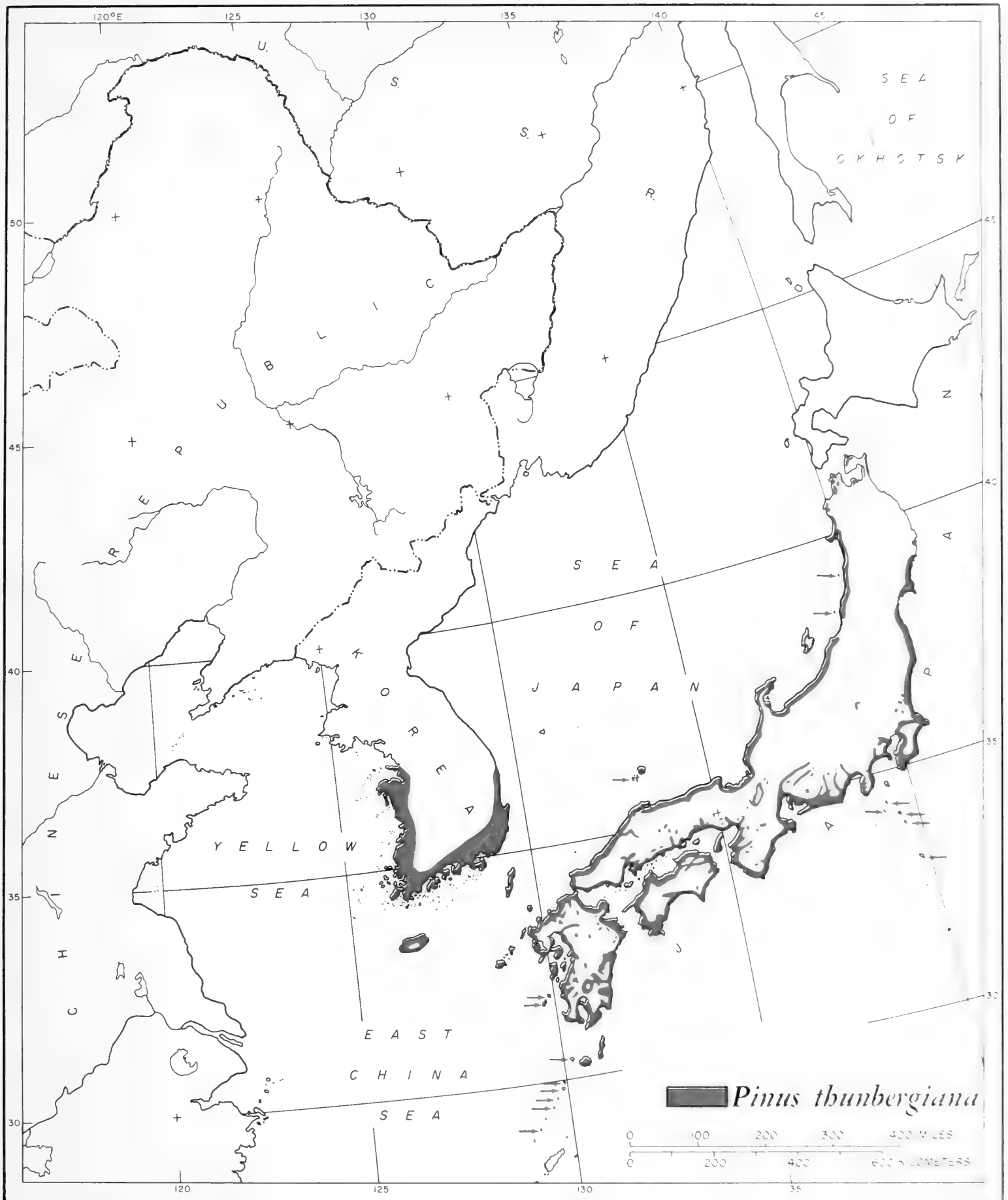


Map 32

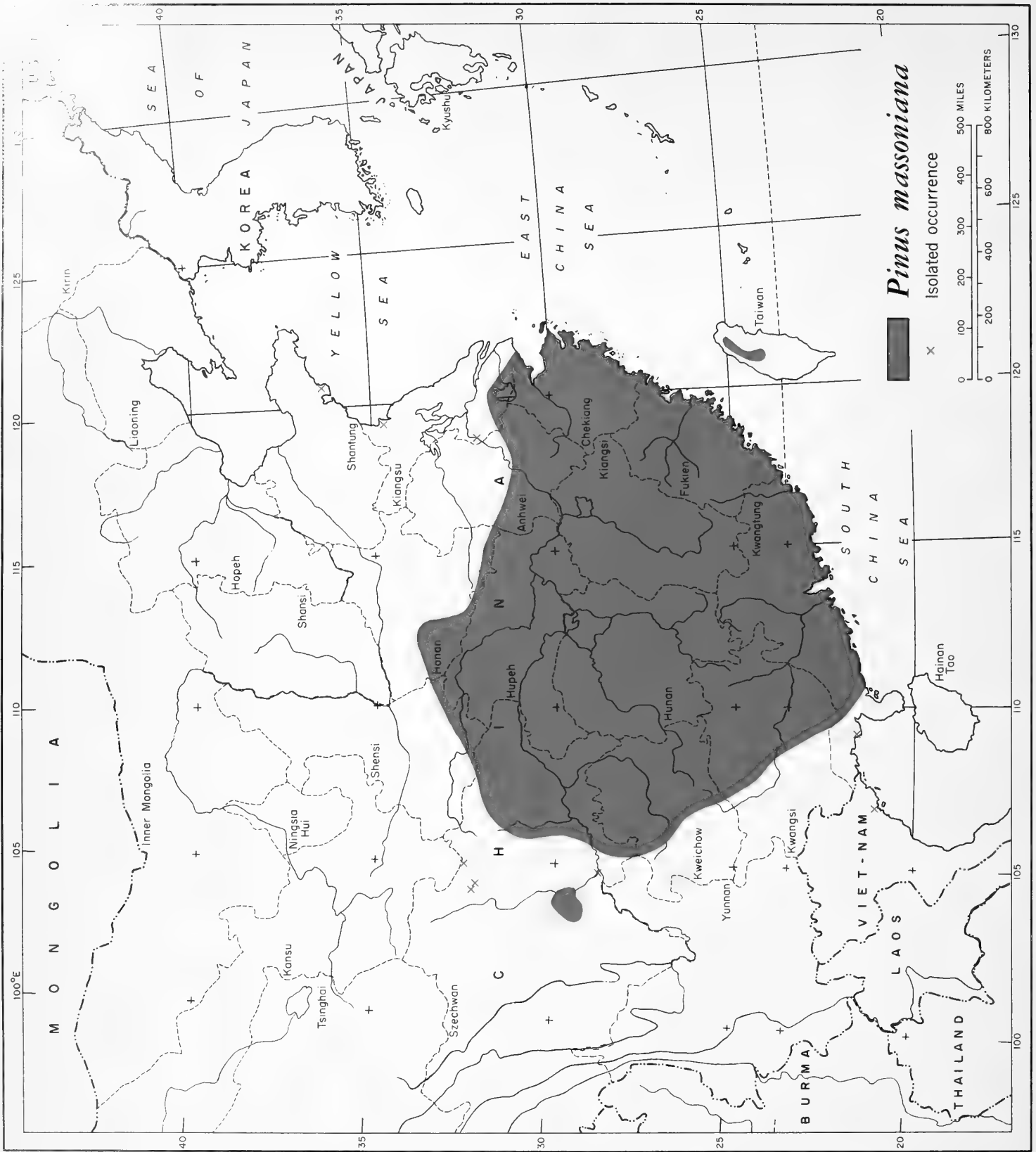
Map 32



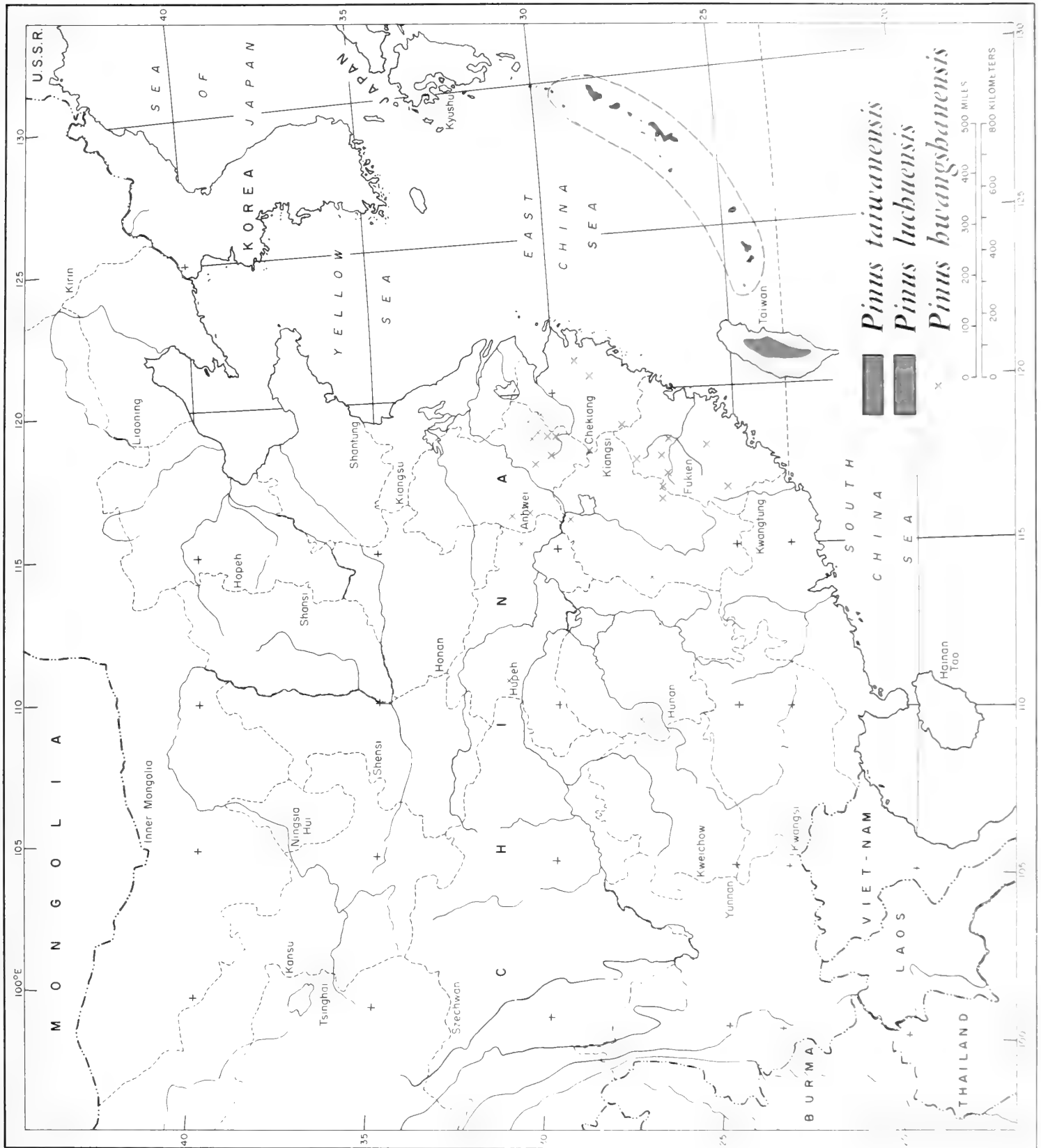
Map 33



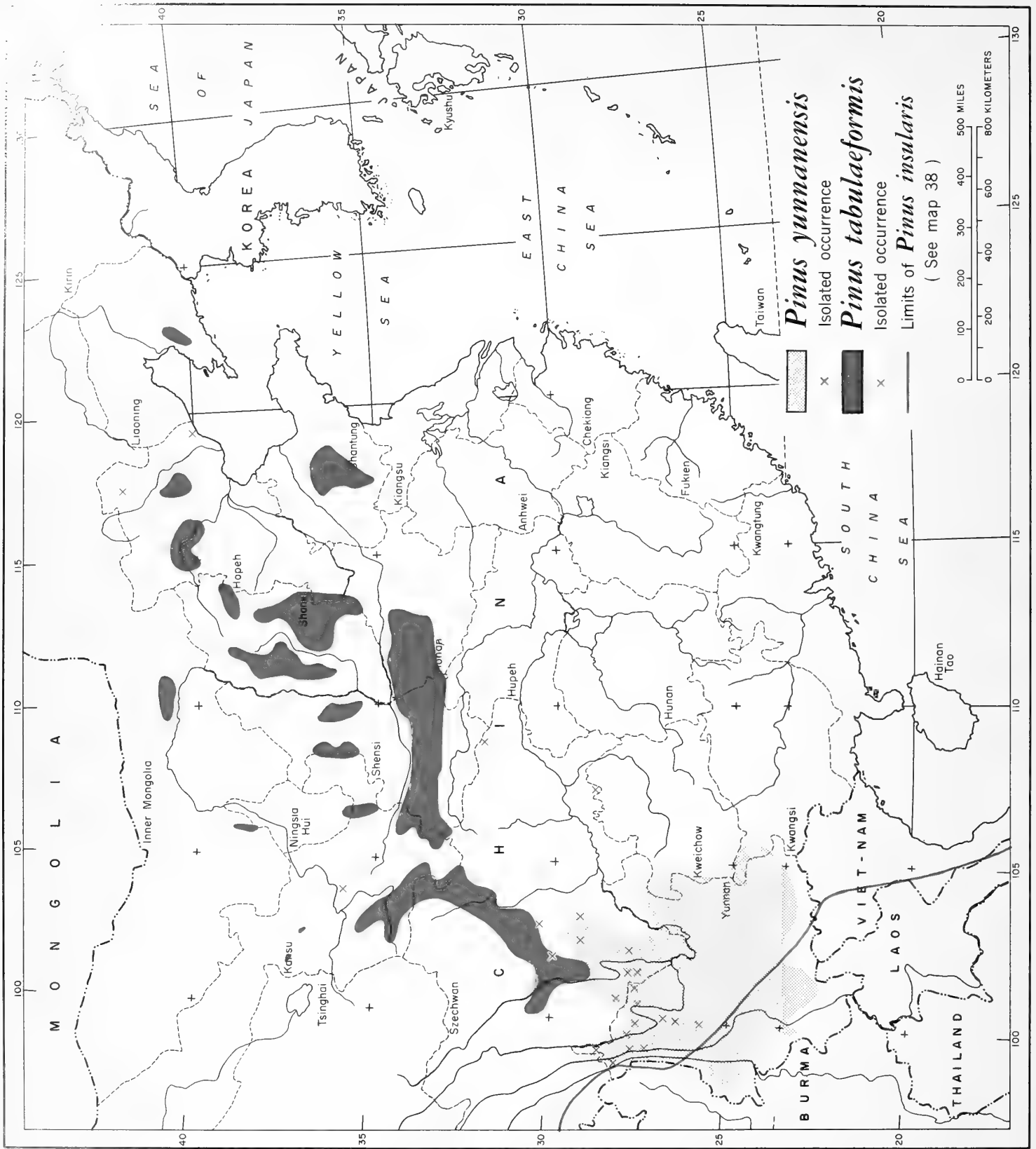
Map 34



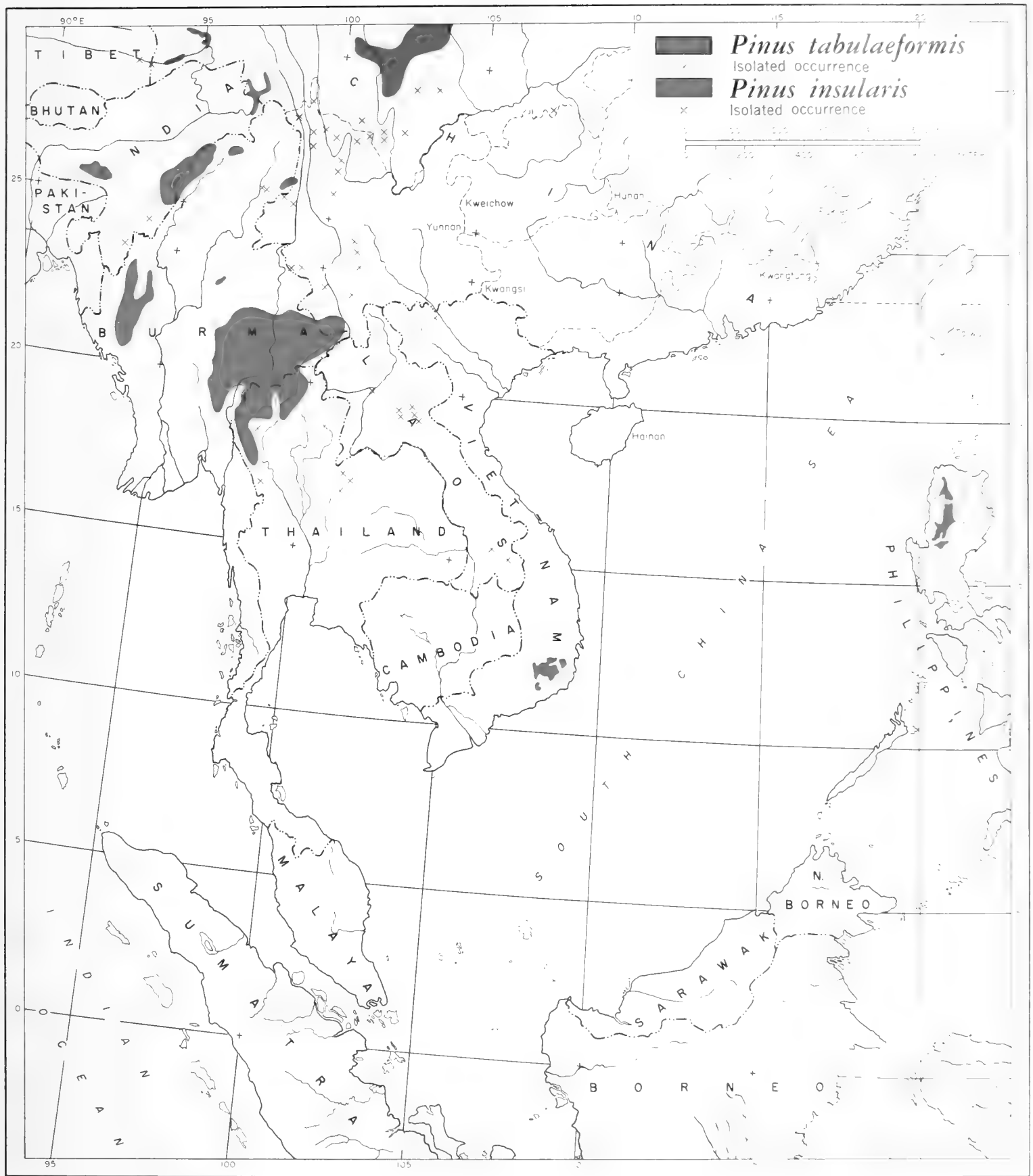
Map 35



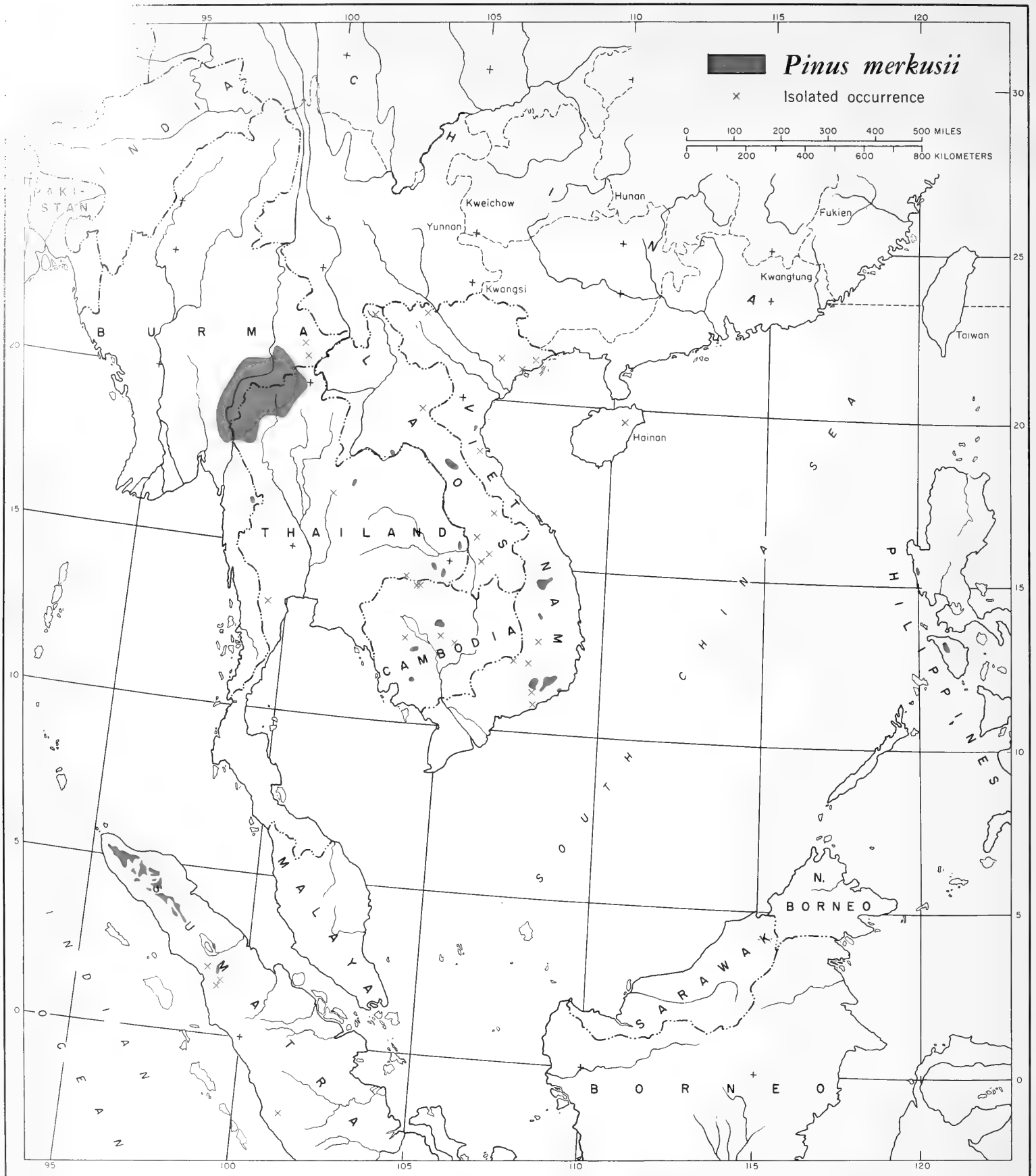
Map 36



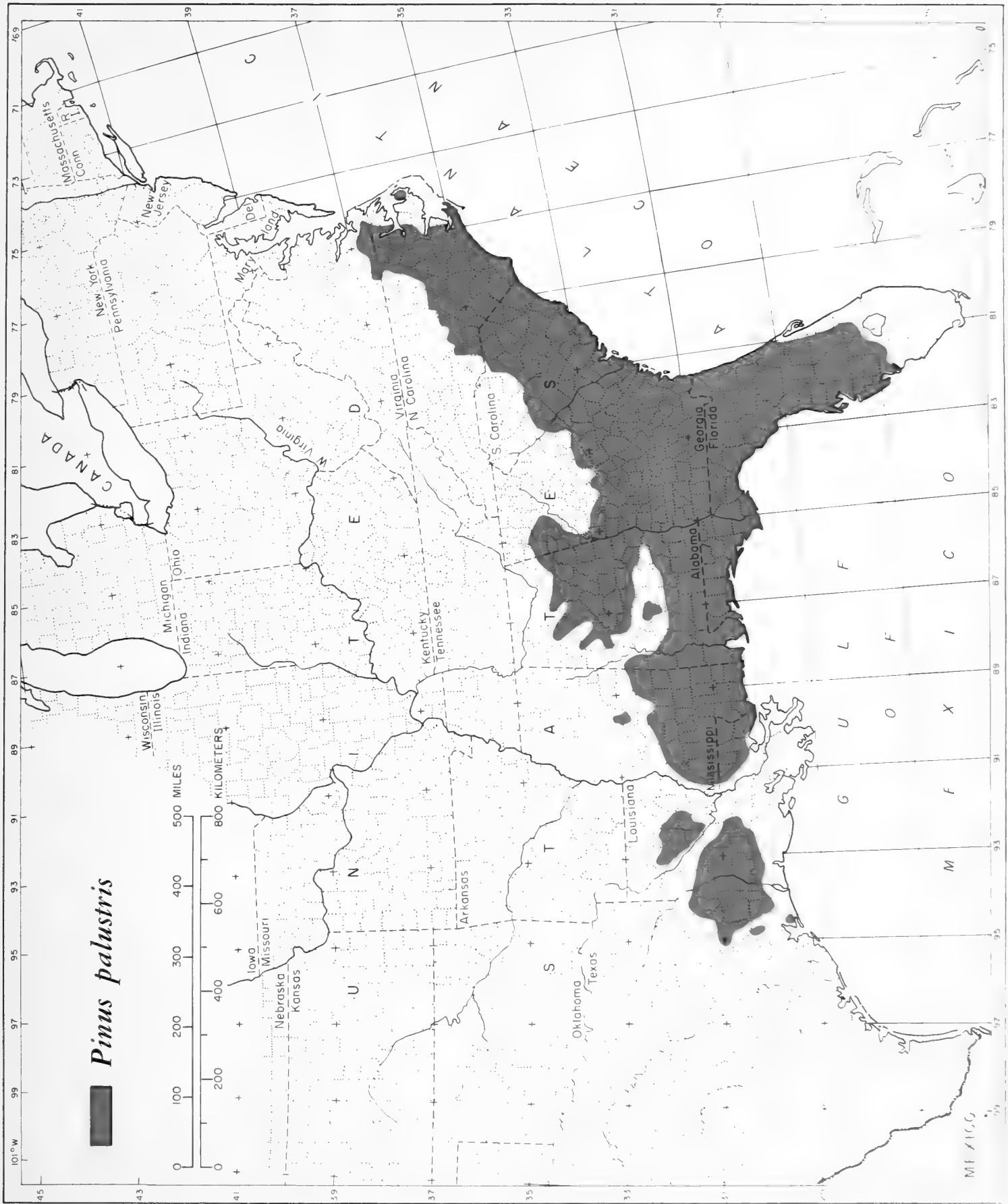
Map 37



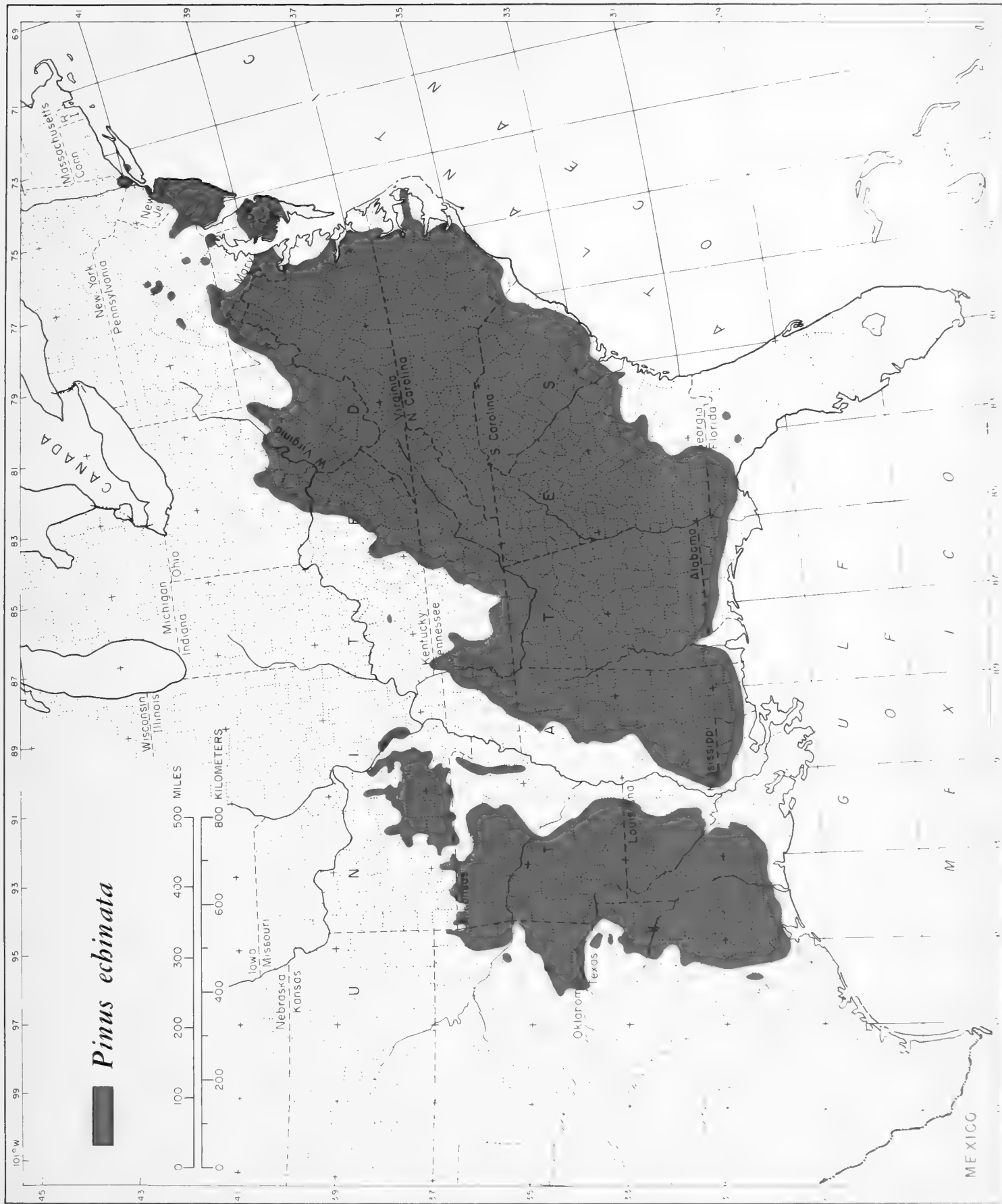
Map 38

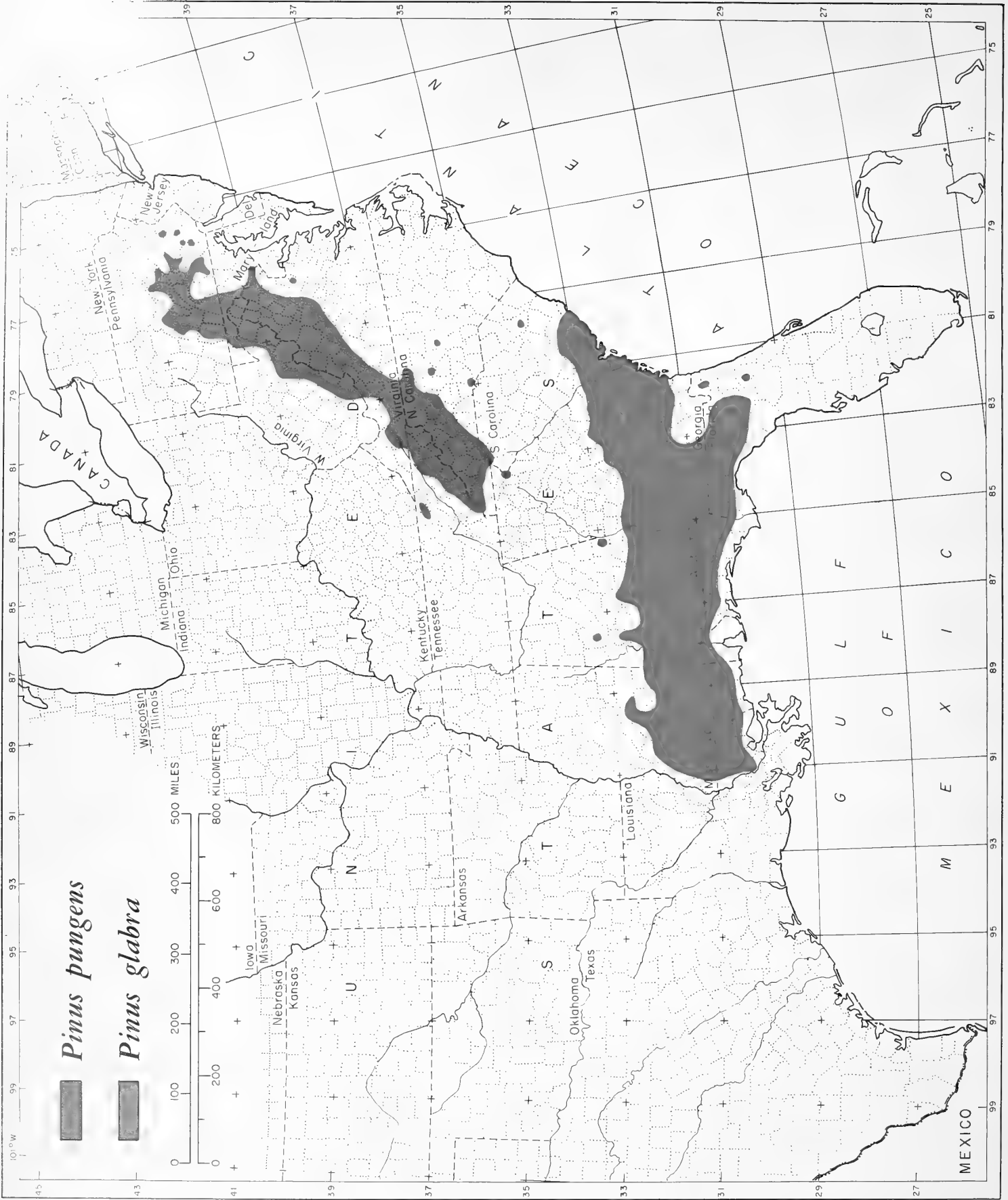


Map 39

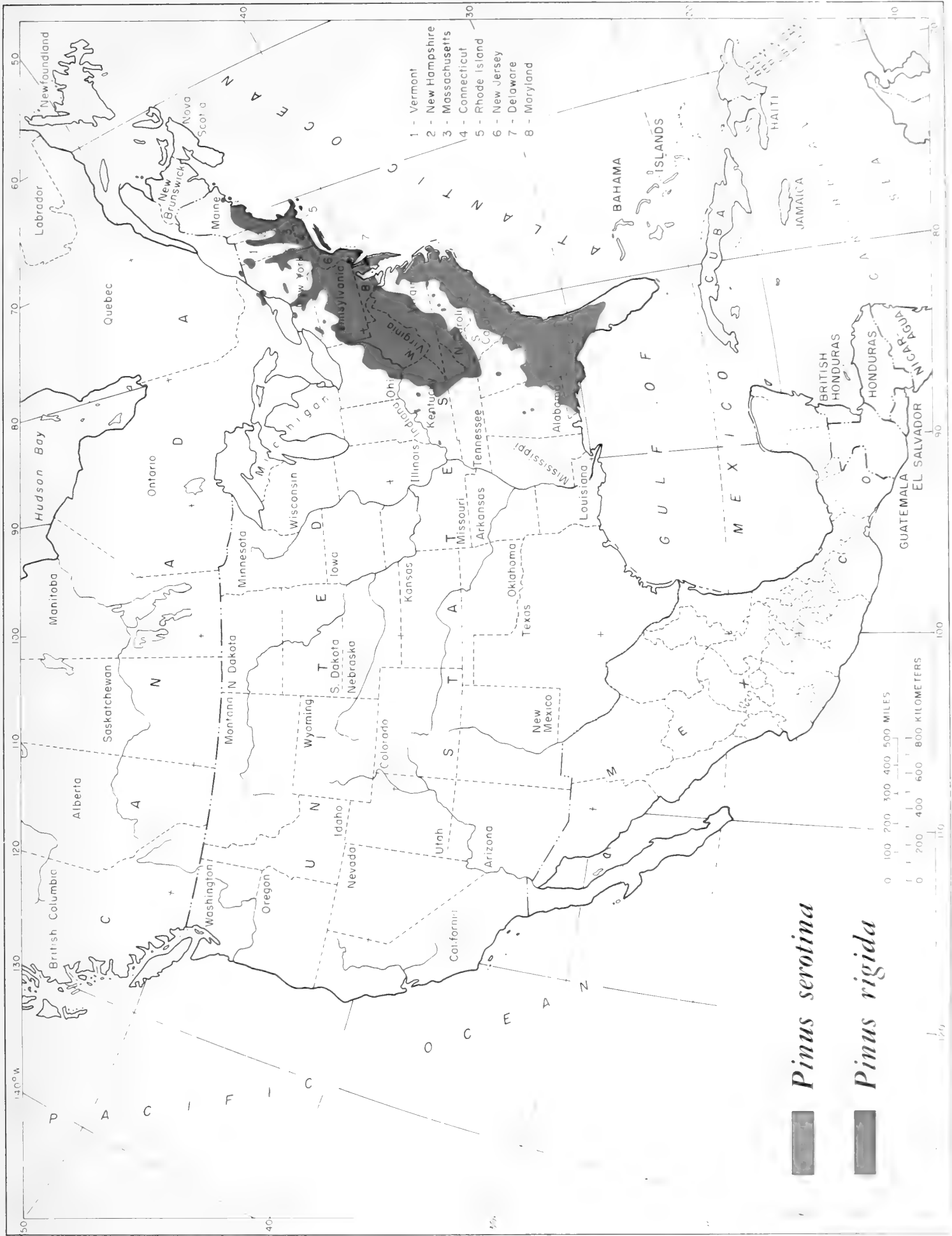


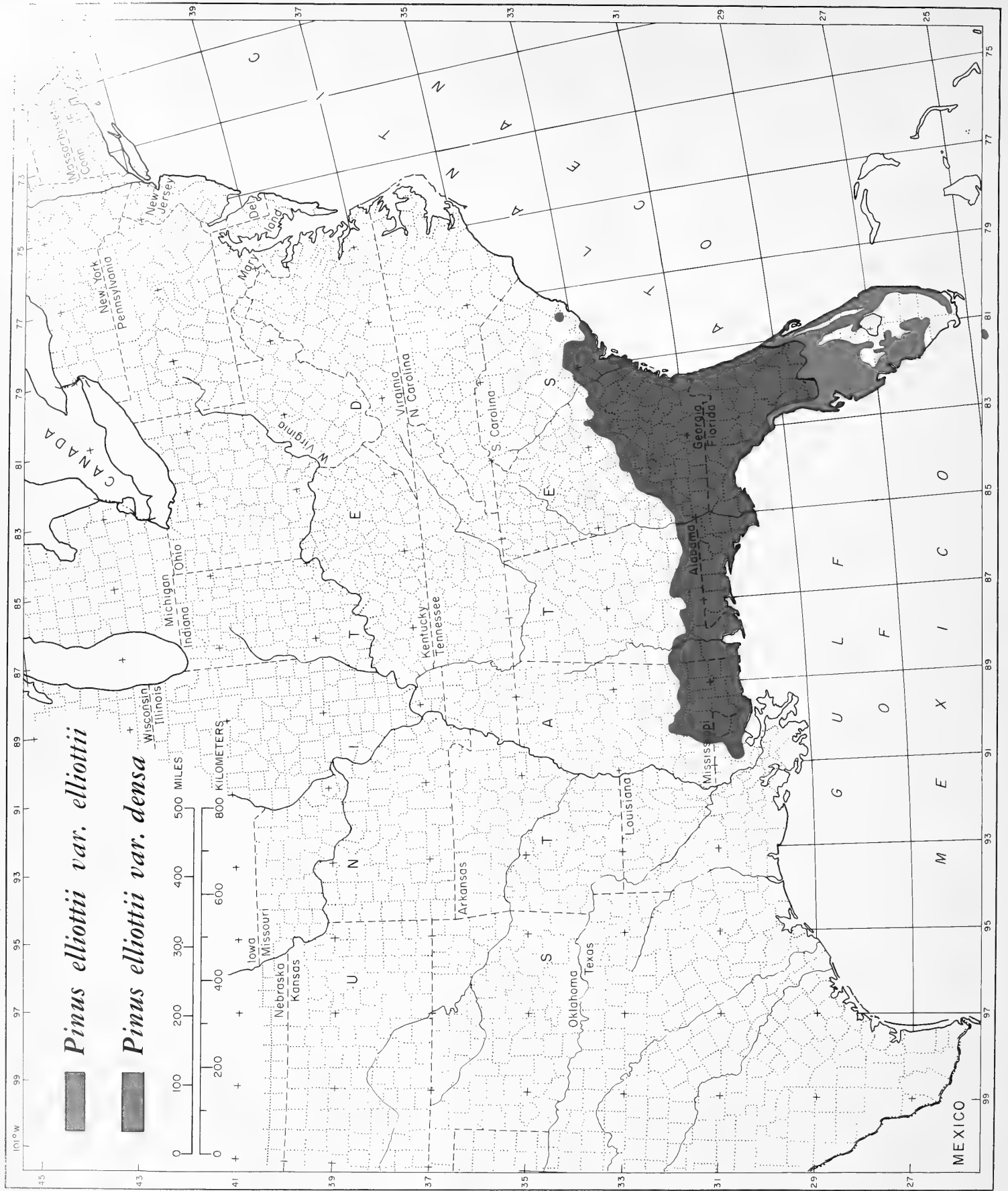
Map 40



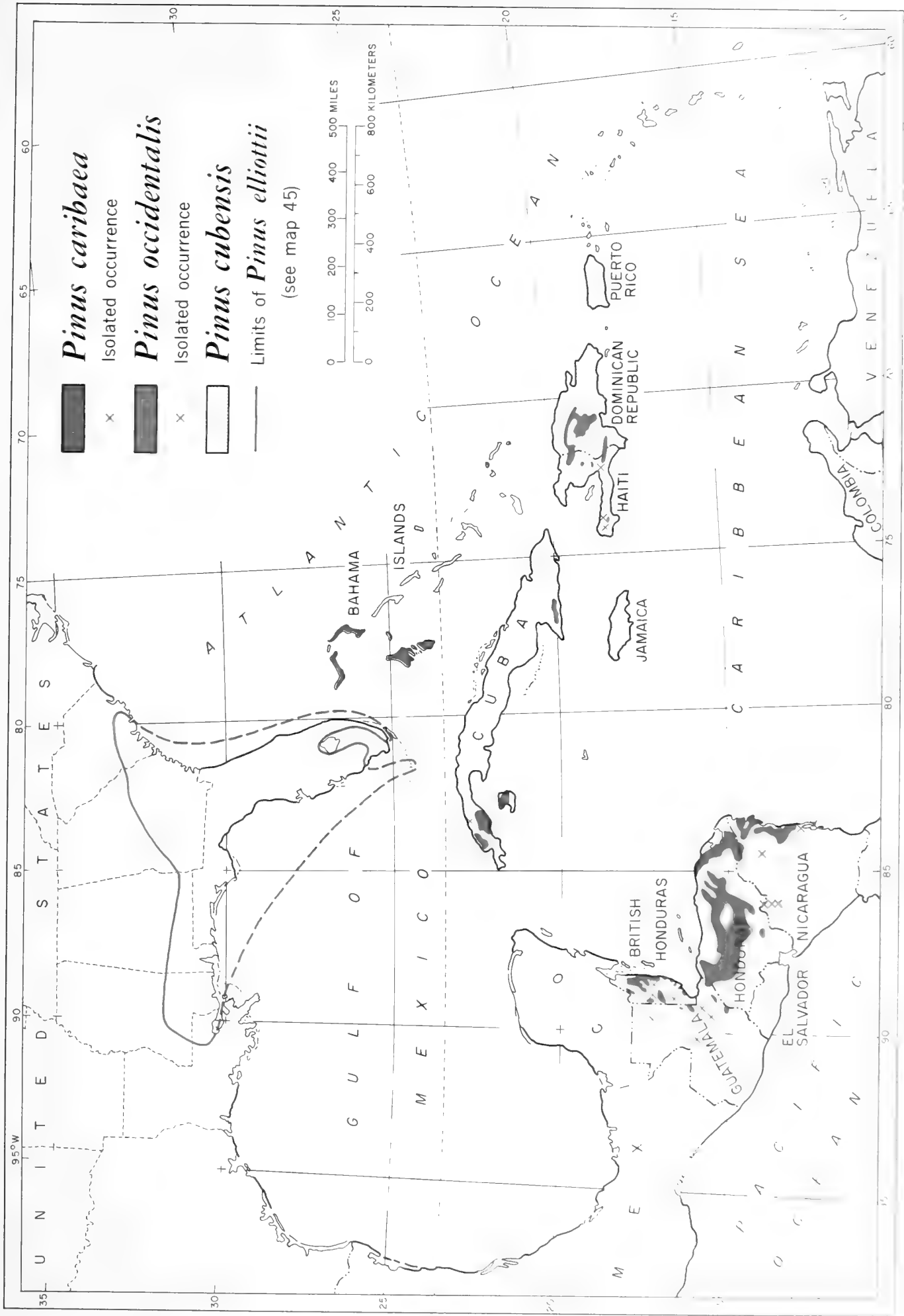


Map 43

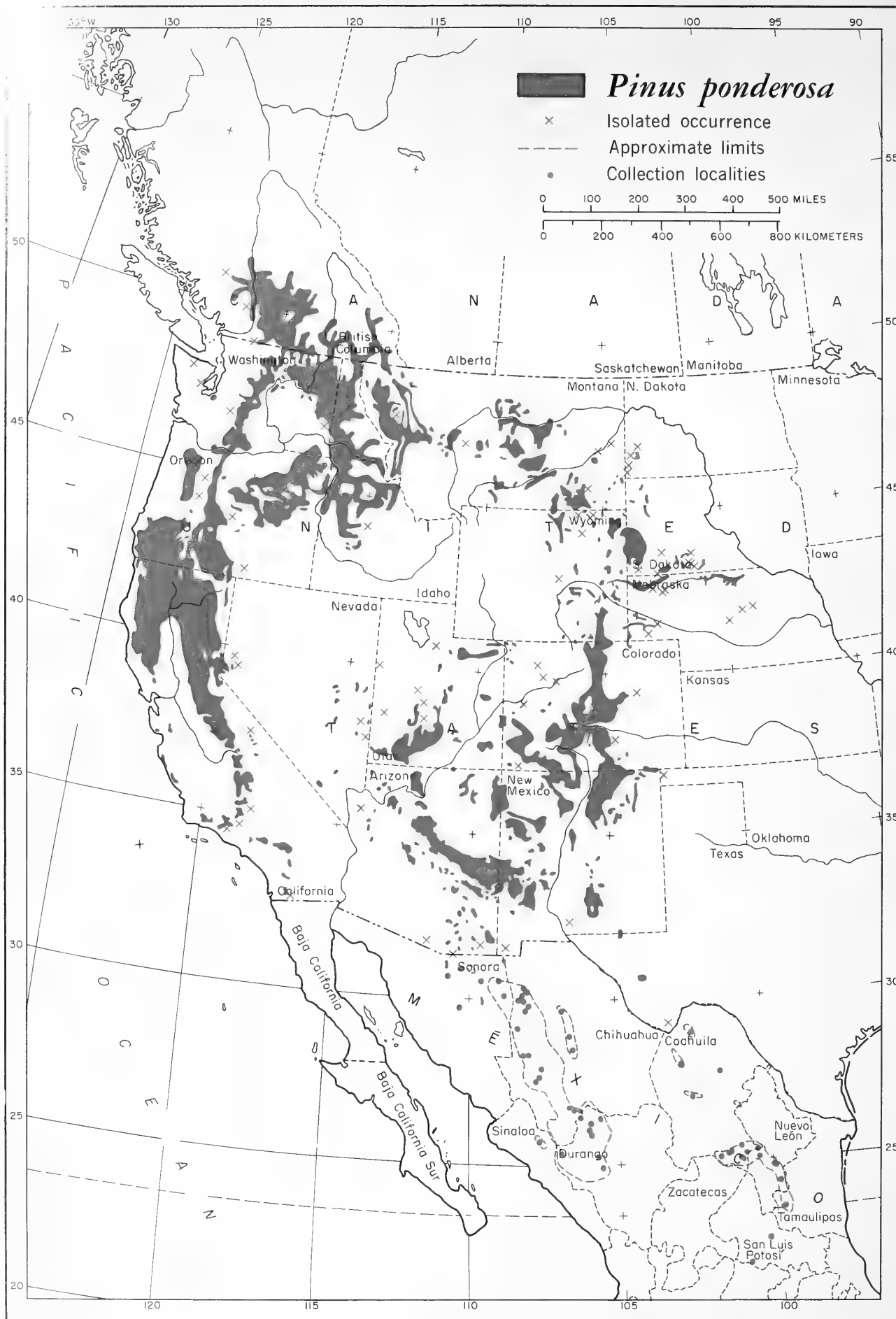




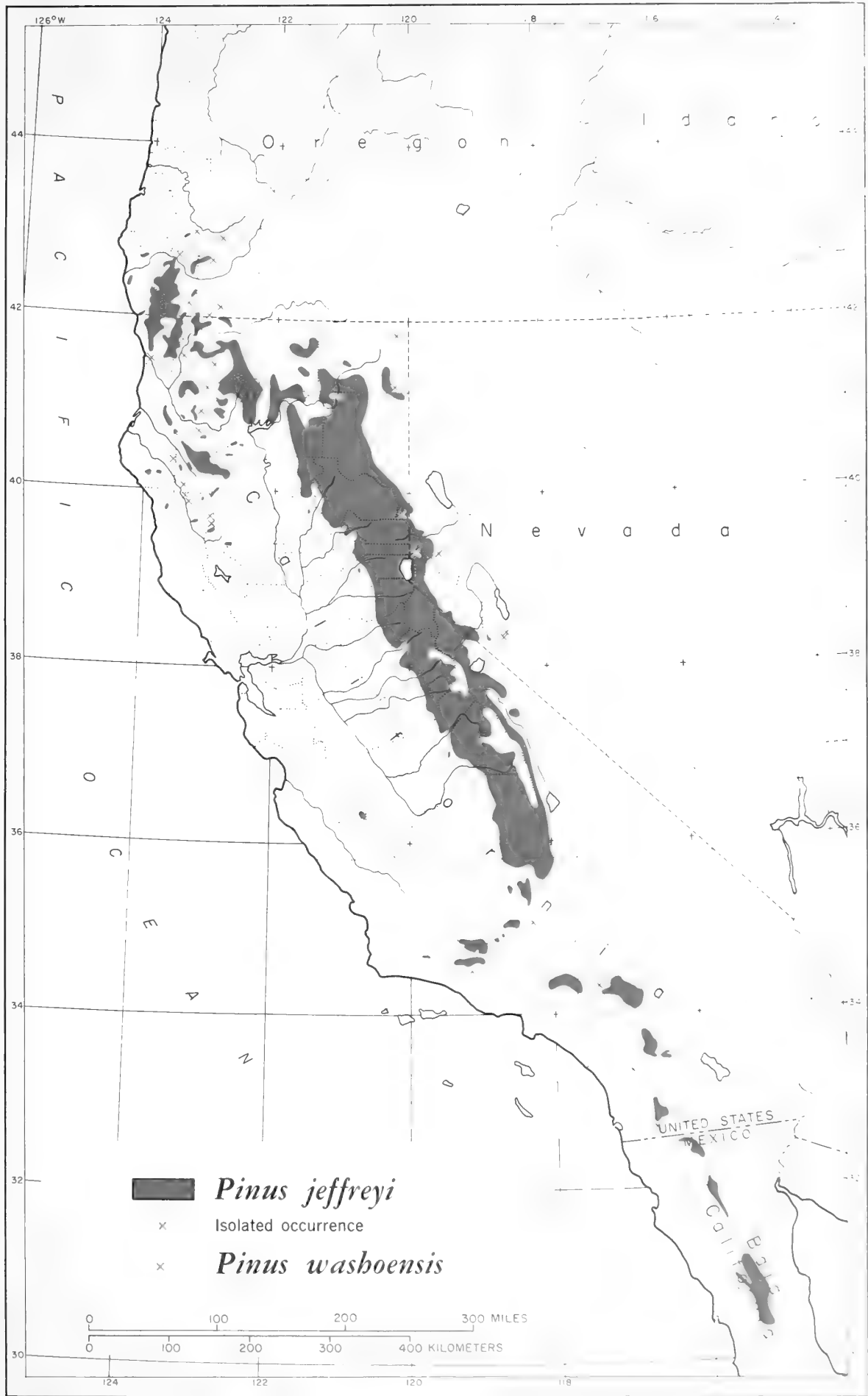
Map 45



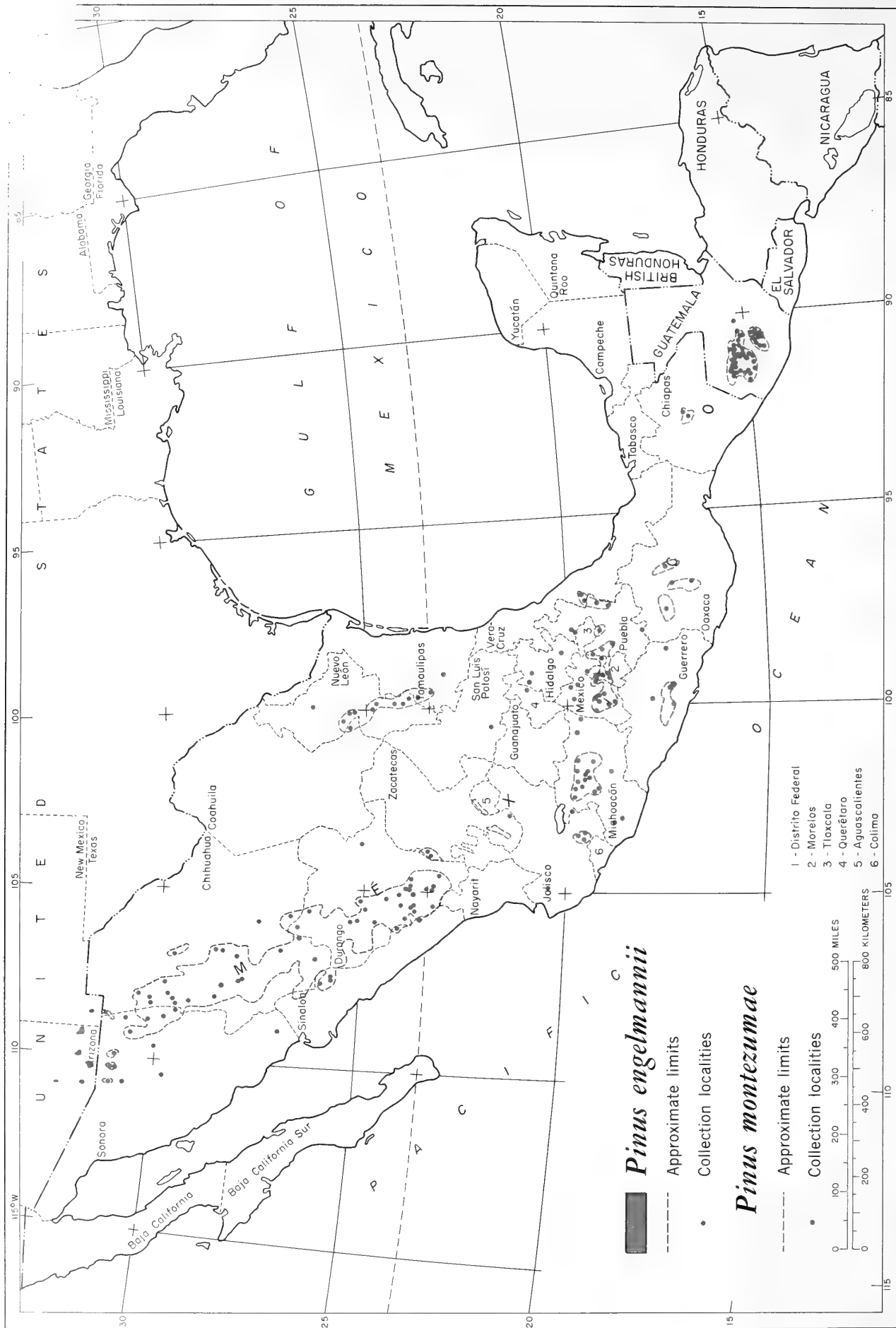
Map 46

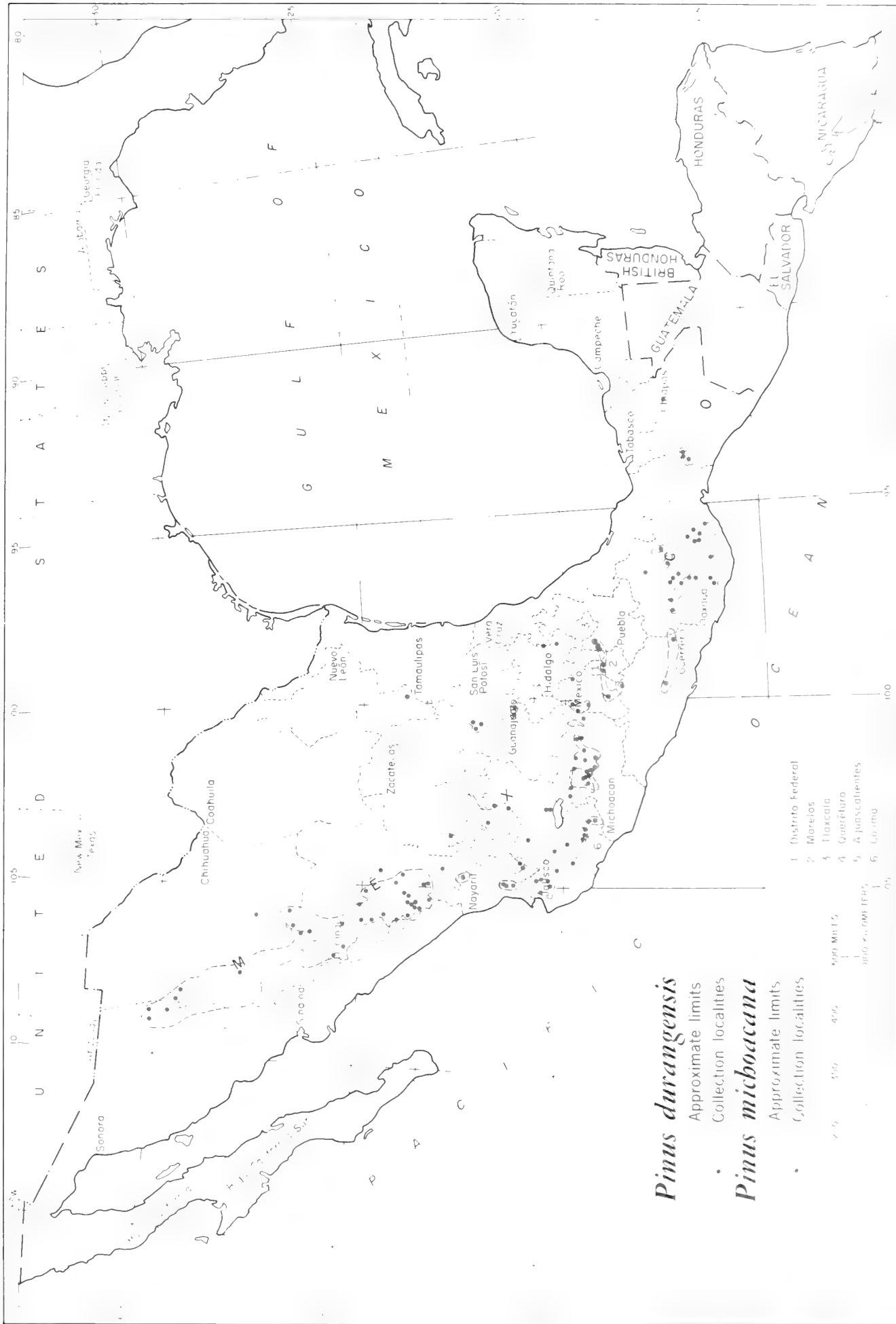


Map 47



Map 48





Pinus durangensis

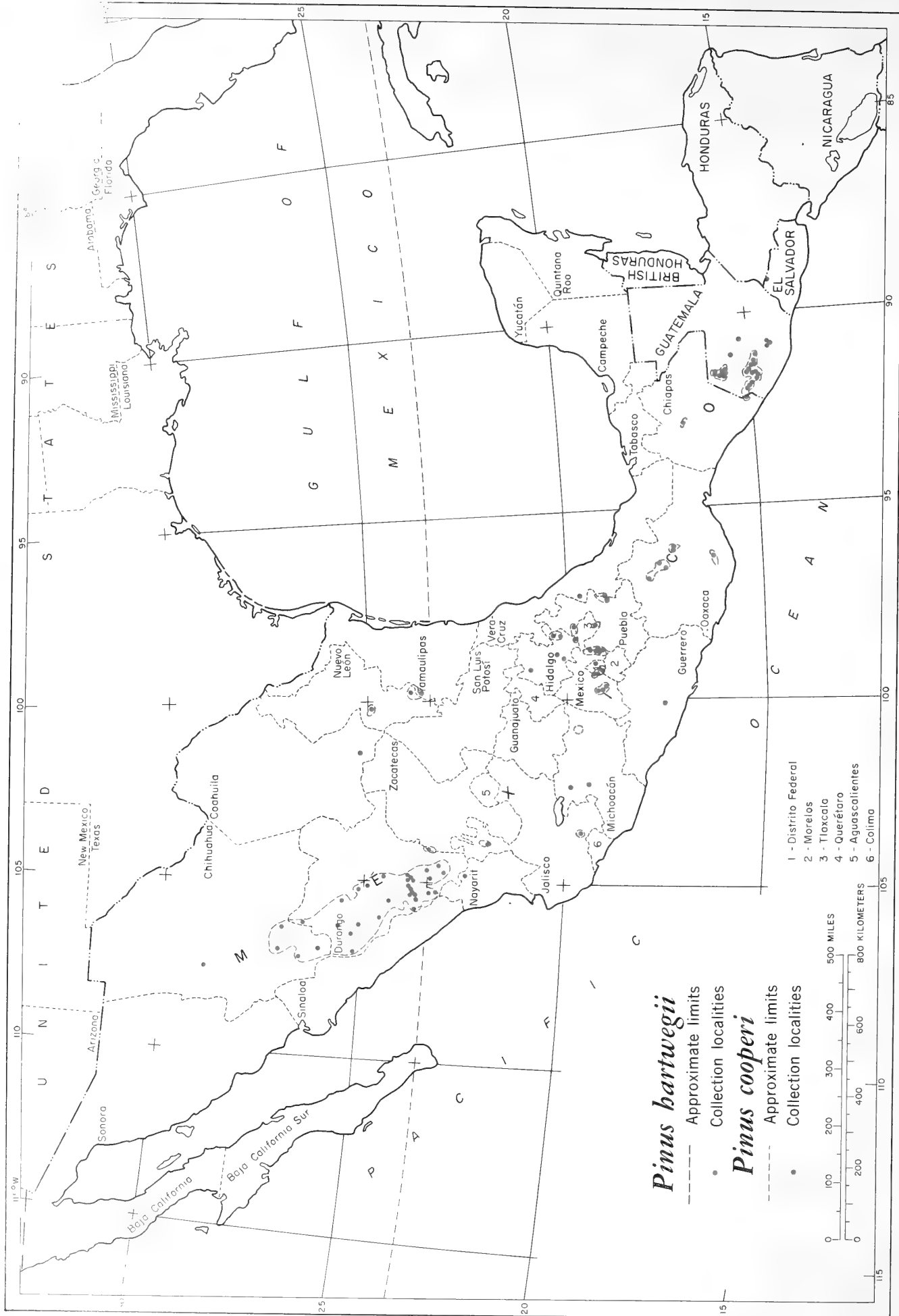
Approximate limits
Collection localities

Pinus michoacana

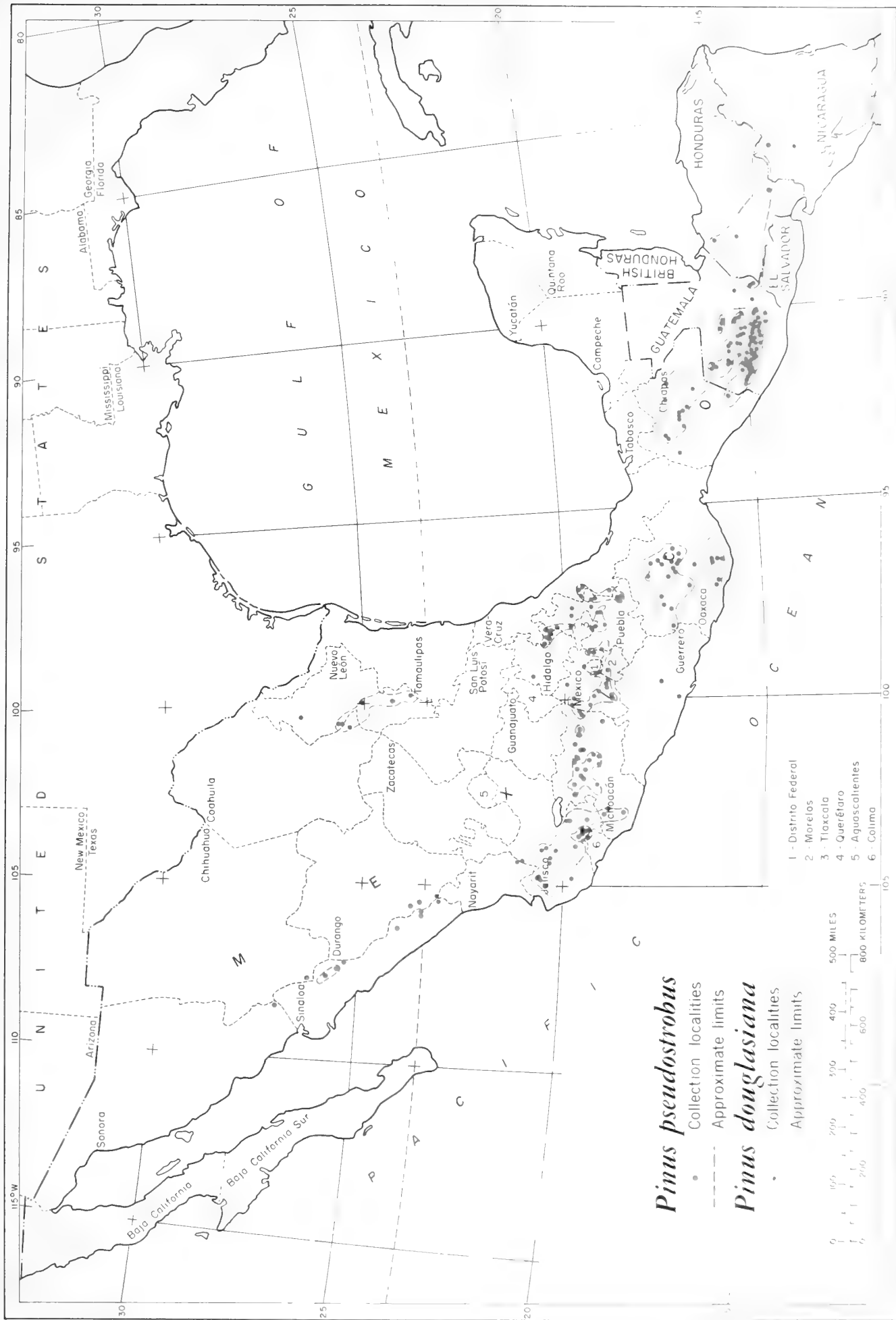
Approximate limits
Collection localities

- 1 Distrito Federal
- 2 Morelos
- 3 Tlaxcala
- 4 Querétaro
- 5 Aguascalientes
- 6 Coahuila

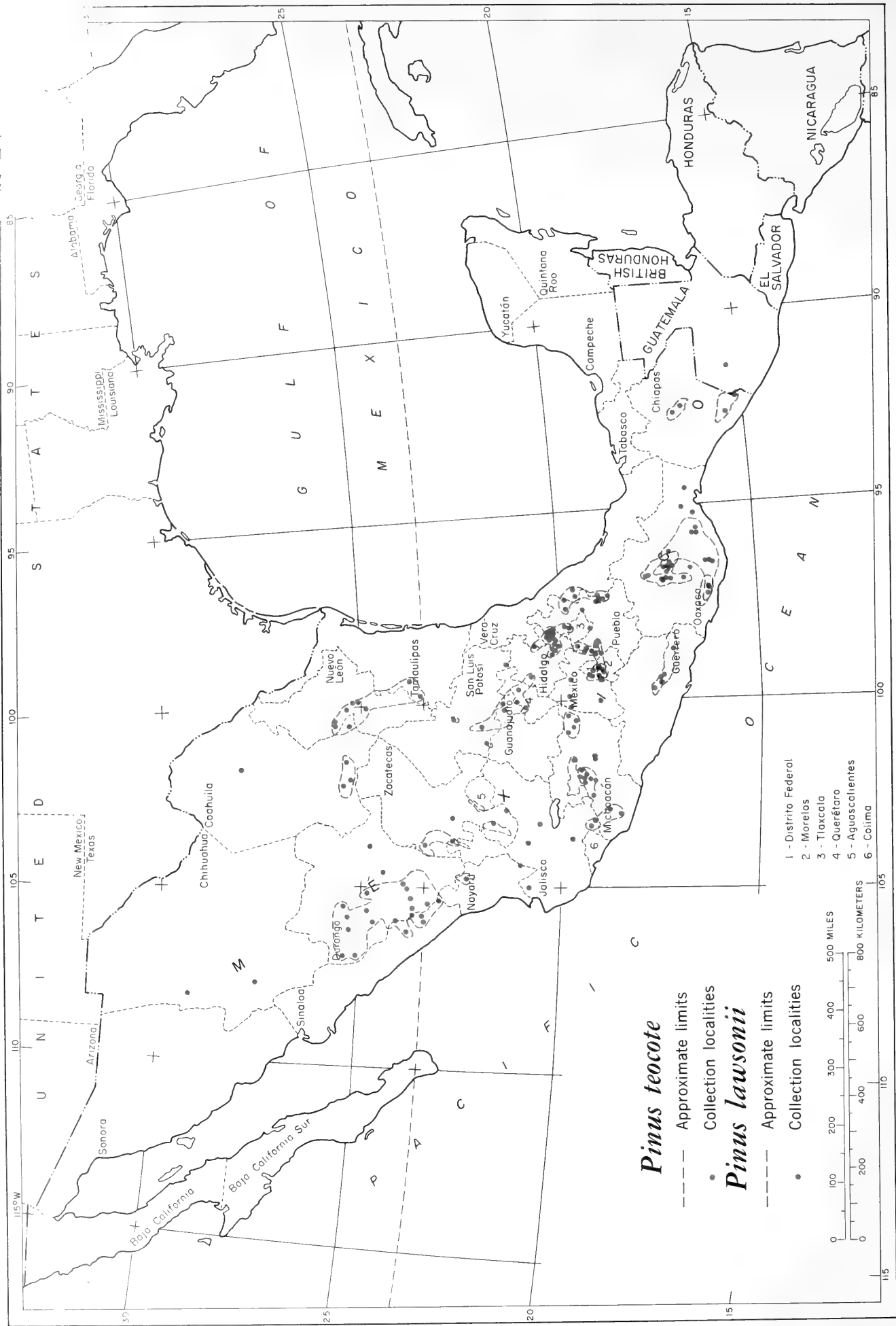
Map 50



Map 51

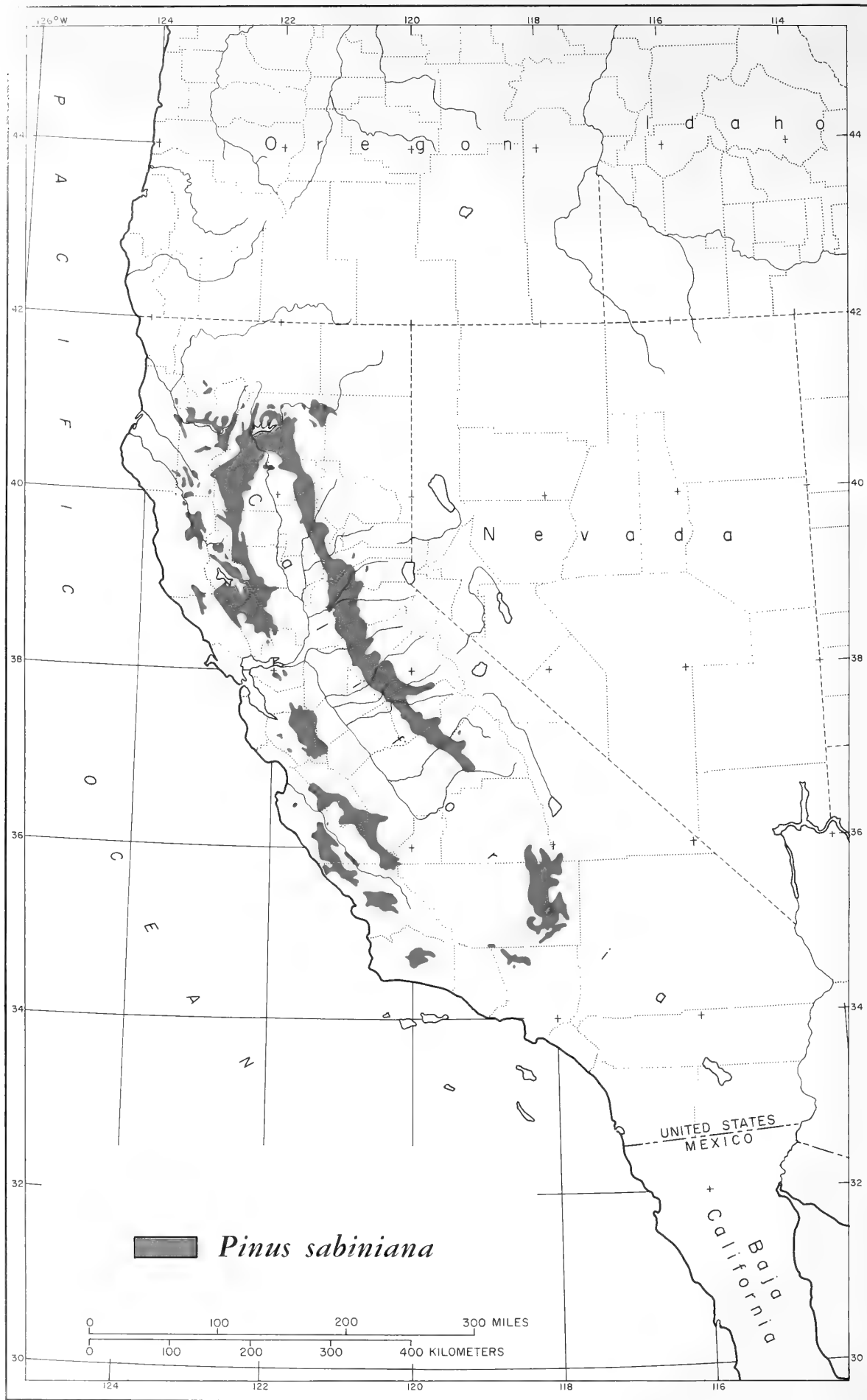


Map 52

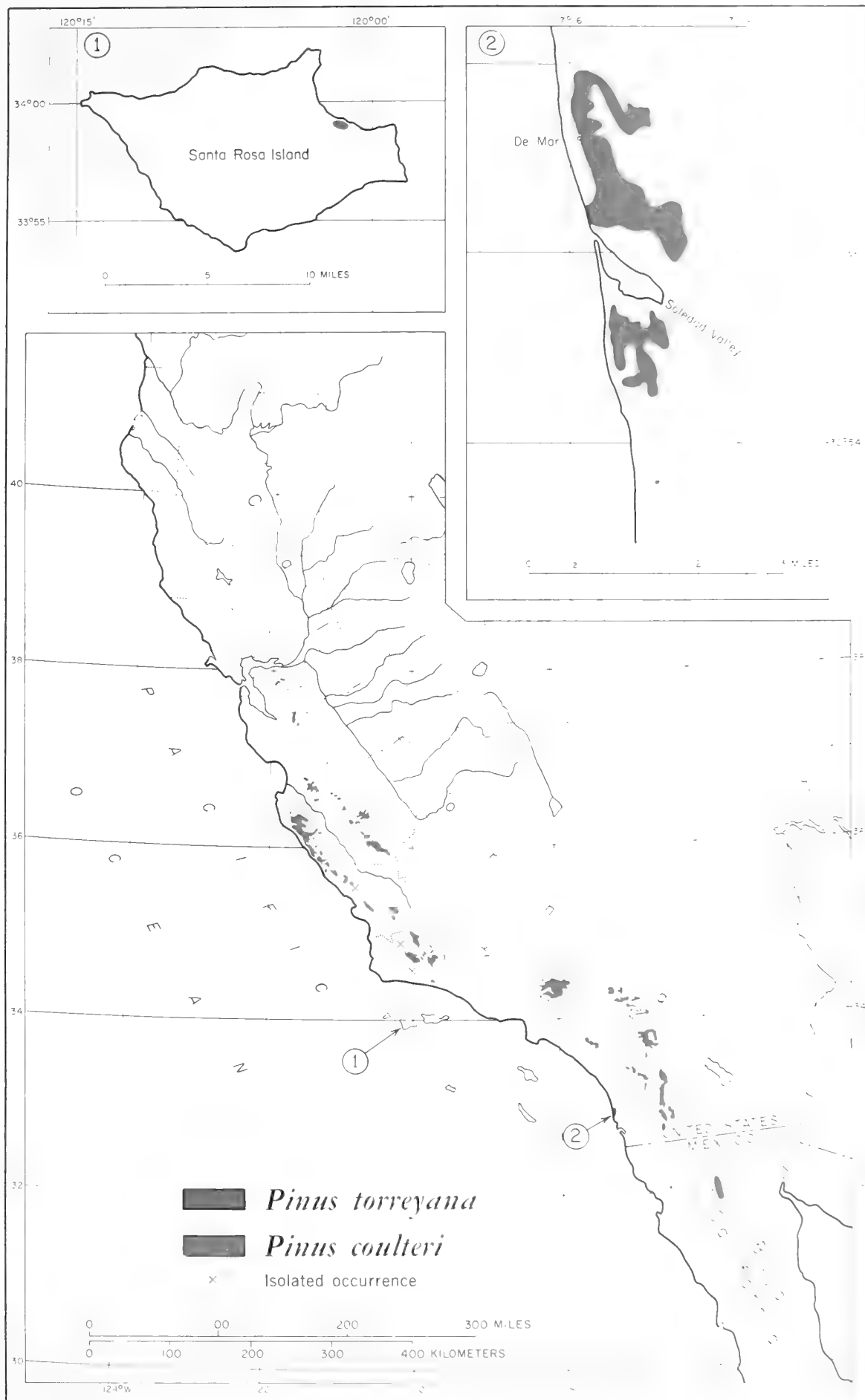


Map 53

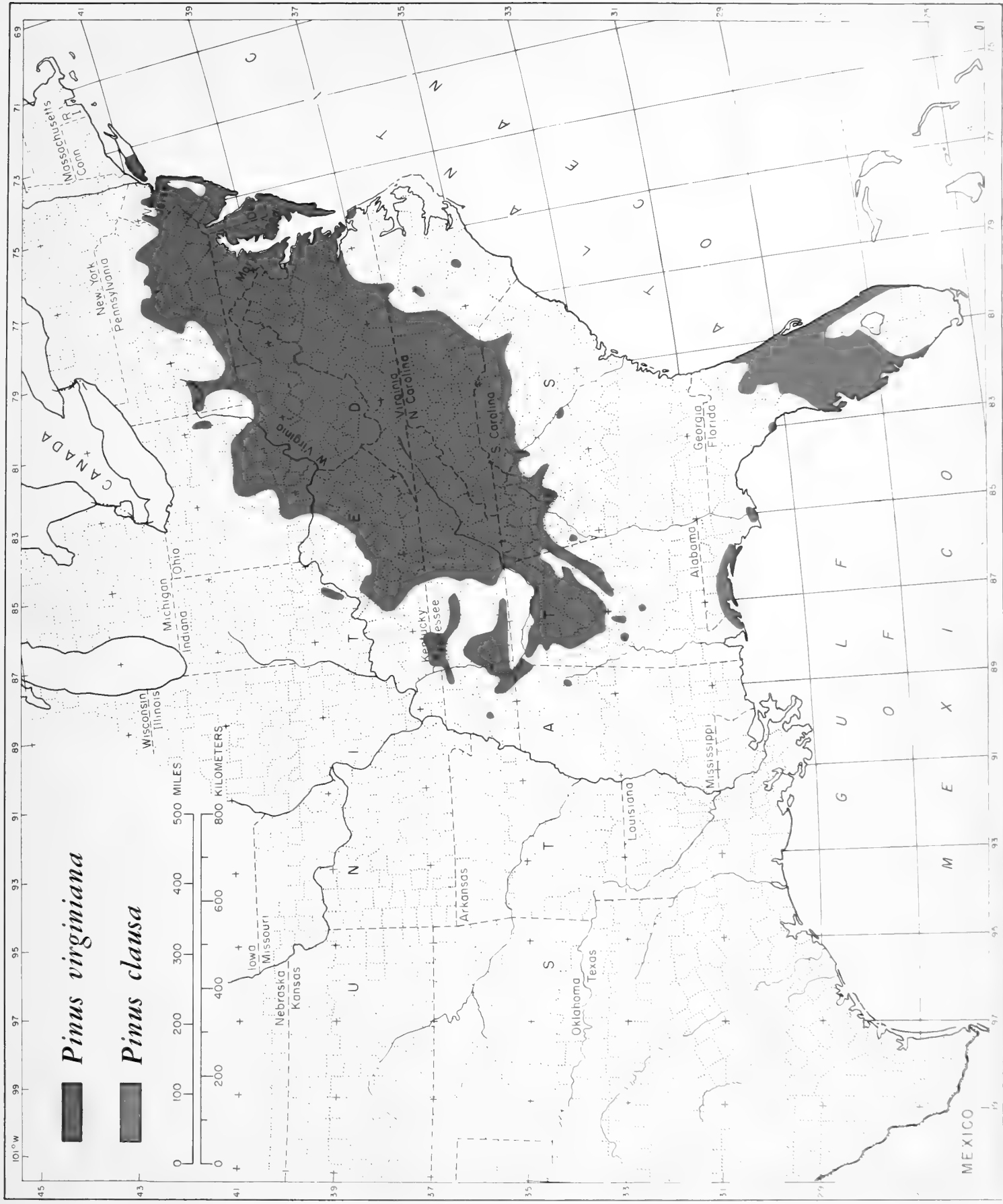




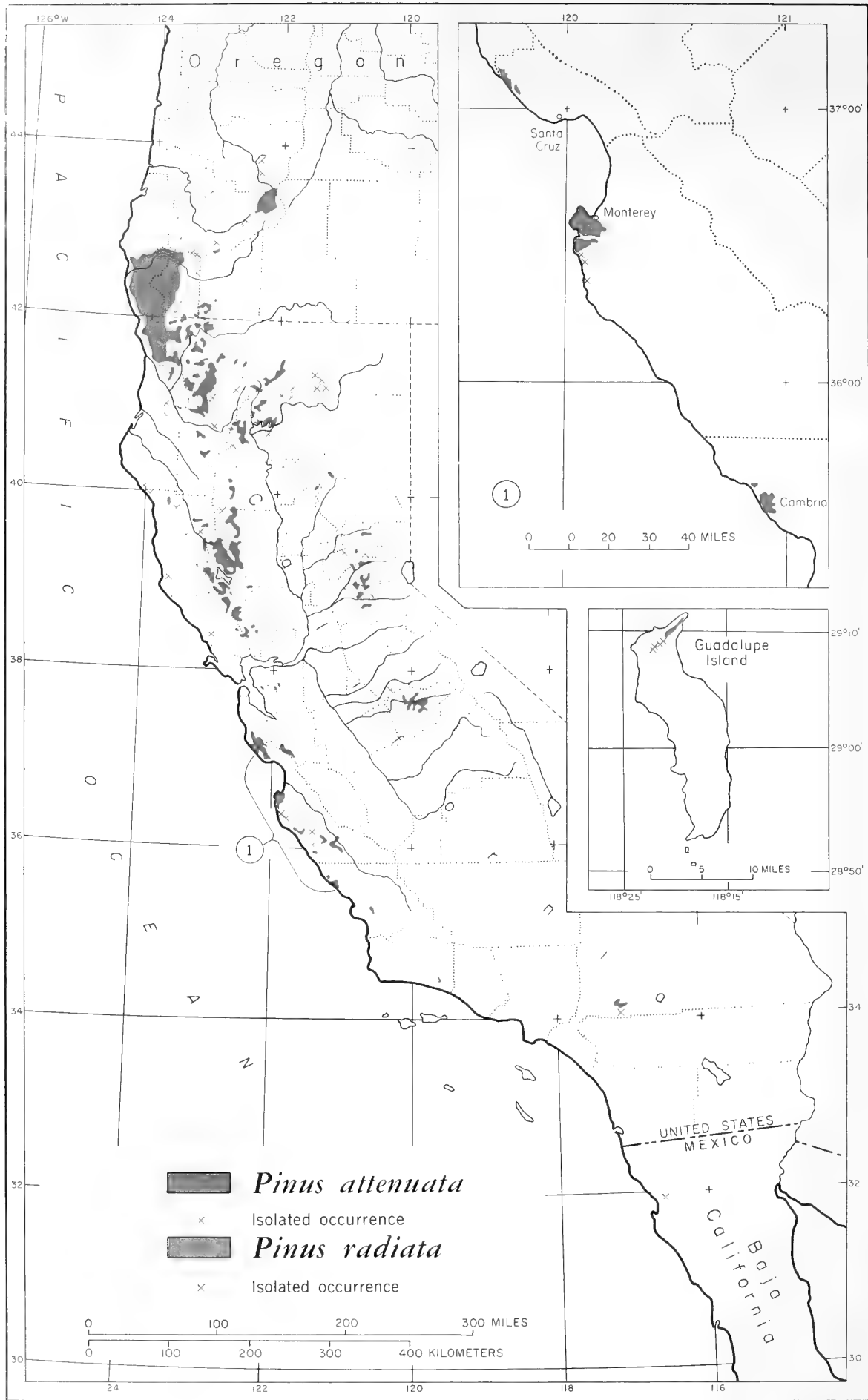
Map 54



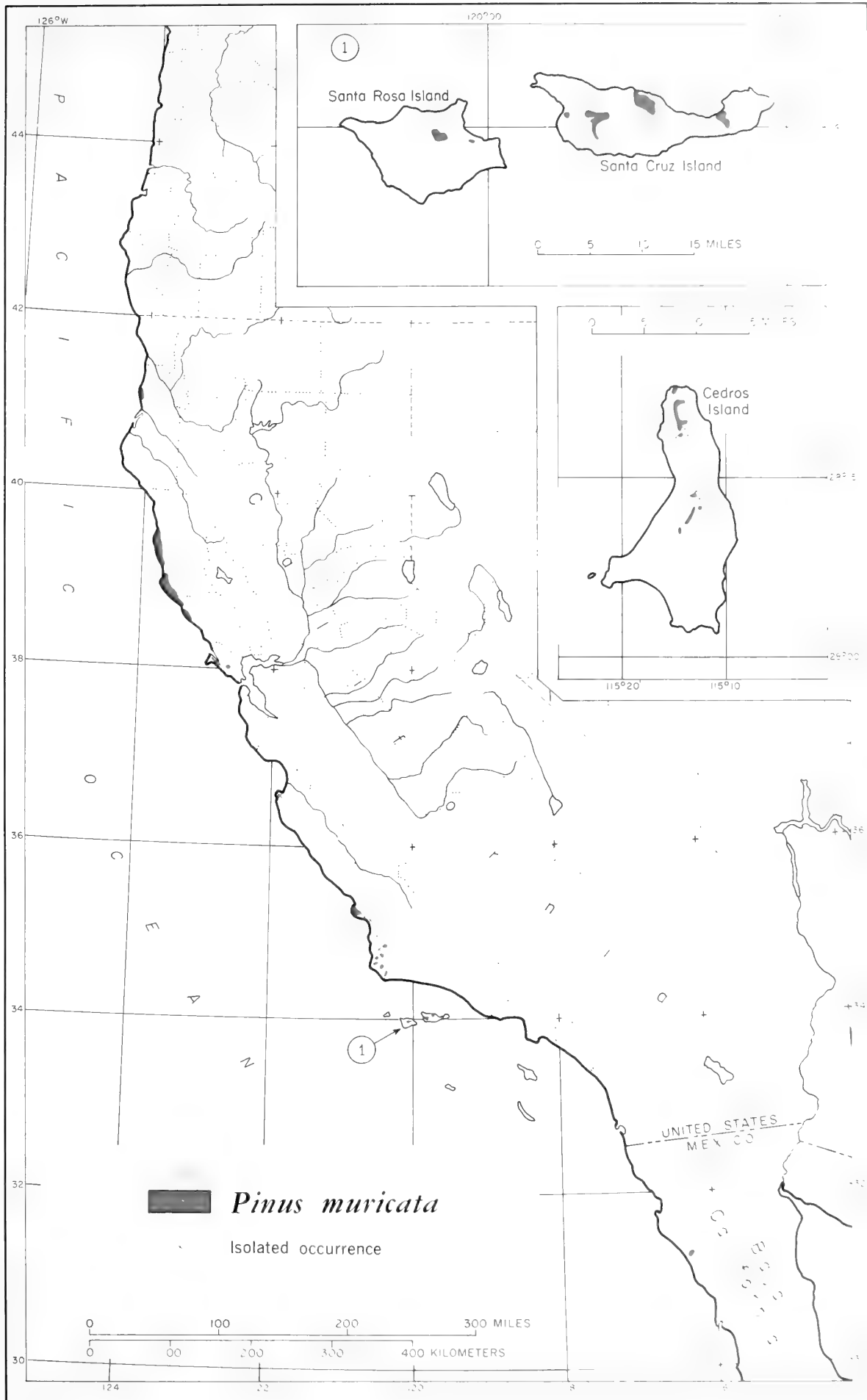
Map 55



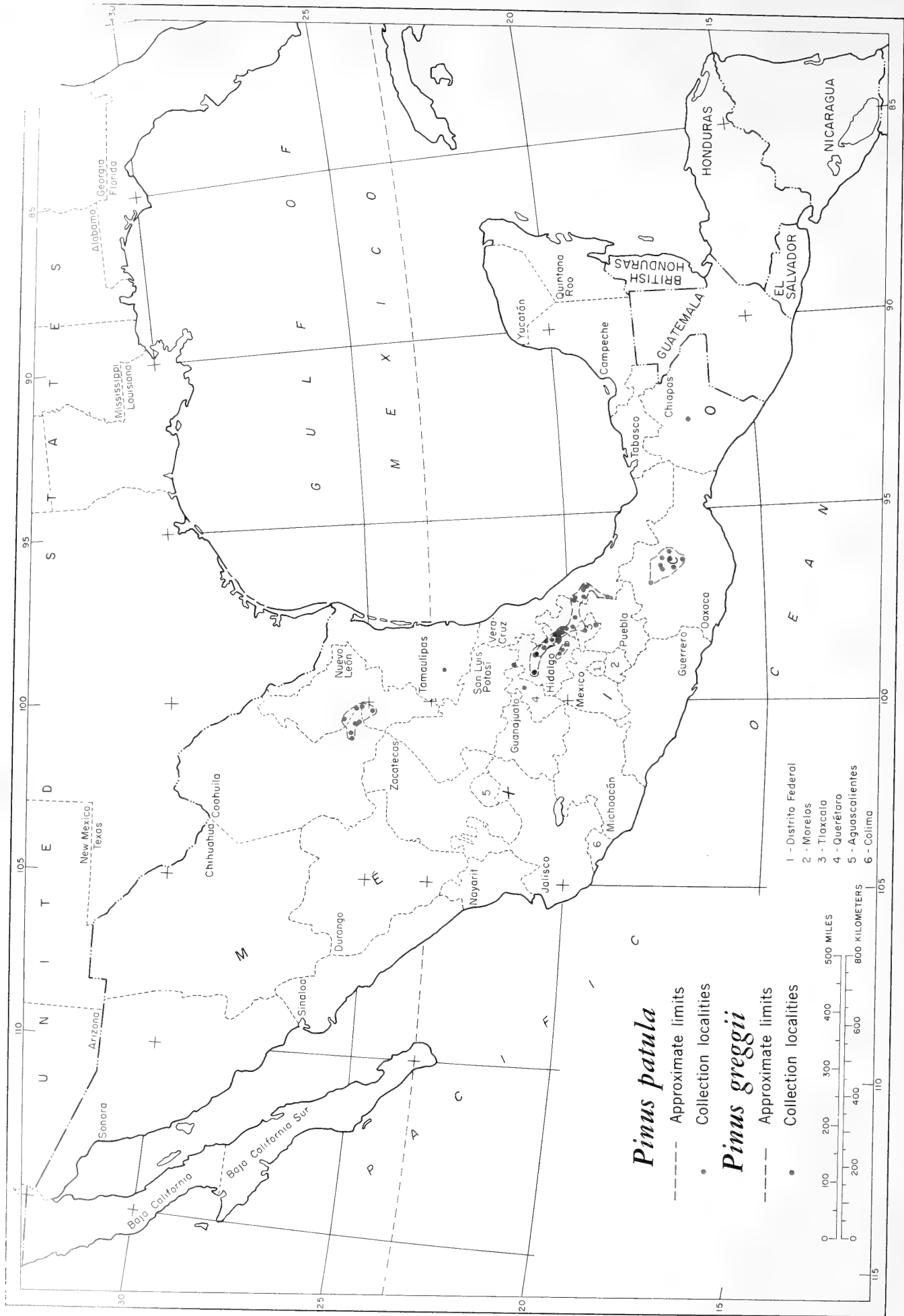
Map 57

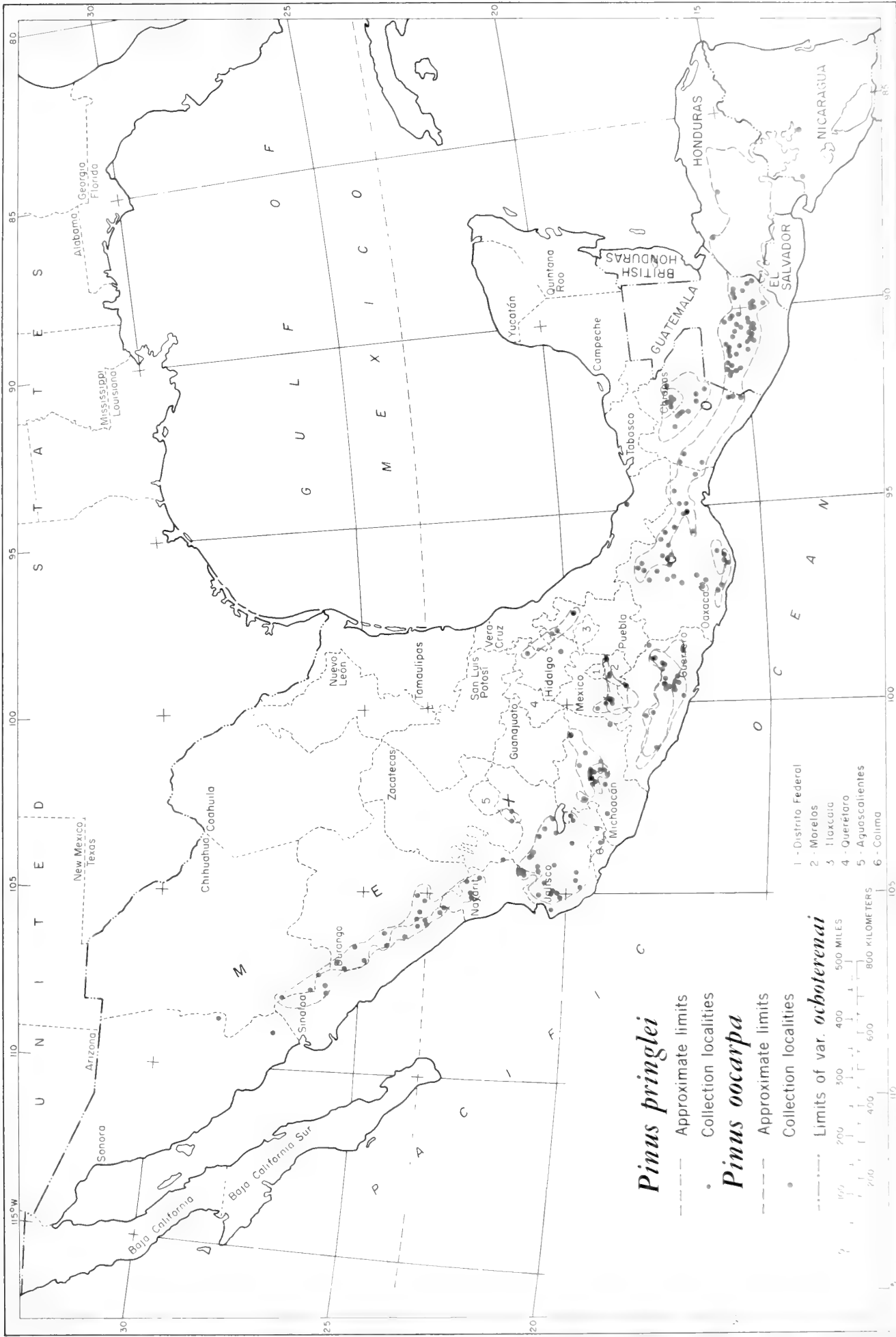


Map 58



Map 59





Map 61

INDEX OF SCIENTIFIC AND COMMON NAMES

Text page numbers and map numbers are given for the accepted specific names in *Pinus* and for the English common names under pine and pinyon. Cross references are added for scientific names mentioned or combined as synonyms.

- pine, Aleppo, 12, Map 31
 Apache, 17, Map 49
 Armand, 7, Maps 11 and 12
 Austrian, 11, Map 27
 Balkan, 7, Map 10
 bishop, 20, Map 59
 blue, 7, Map 12 (Map 14)
 bristlecone, 10, Map 21 (Map 20)
 Canary Island, 10, Map 24b
 Caribbean, 16, Map 46
 Chihuahua, 10, Map 22
 chilgoza, 9, Map 19a
 Chinese, 14, Maps 37 and 38
 chir, 11, Map 24a
 Cooper, 17, Map 51
 Coulter, 18, Map 55
 Cuban, 16, Map 46
 Digger, 18, Map 54
 Douglas, 18, Map 52
 Durango, 17, Map 50
 eastern white, 6, Map 6
 foxtail, 10, Map 20 (Map 21)
 Gregg, 20, Map 60
 Hartweg, 17, Map 51
 Heldreich, 12, Map 28
 Hwangshan, 14, Map 36
 Italian stone, 11, Map 25
 jack, 19, Map 56
 Japanese black, 13, Map 34
 Japanese red, 13, Map 33
 Japanese stone, 5, Map 3 (Map 4)
 Japanese white, 8, Map 13
 Jeffrey, 17, Map 48
 Khasi, 14, Map 38 (Map 37)
 knobcone, 19, Map 58
 Korean, 5, Map 2b (Map 11)
 lacebark, 10, Map 19b
 Lawson, 18, Map 53
 limber, 6, Map 8
 loblolly, 15, Map 41
 lodgepole, 19, Map 56
 longleaf, 15, Map 40
 Luchu, 14, Map 36
 Lumholtz, 10, Map 23
 maritime, 12, Map 30
 Masson, 13, Map 35
 Merkus, 15, Map 39
 Mexican weeping, 20, Map 60
 Mexican white, 7, Map 9
 Michoacán, 18, Map 50
 Monterey, 19, Map 58
 Montezuma, 17, Map 49
 pitch, 15, Map 44
 pond, 15, Map 44
 ponderosa, 16, Map 47
 Pringle, 20, Map 61
 red, 11, Map 26
 sand, 19, Map 57 (Map 56)
 Scotch, 13, Map 32
 shortleaf, 15, Map 42
 Siberian stone, 5, Map 4
 slash, 16, Map 45
 southwestern white, 7, Map 8 (Map 9)
 spruce, 15, Map 43
 sugar, 6, Map 7
 Swiss mountain, 12, Map 29
 Swiss stone, 5, Map 4
 Table-Mountain, 16, Map 43
 Taiwan red, 14, Map 36
 Taiwan white, 8, Map 14
 Torrey, 18, Map 55
 tropical, 11, Map 26
 Virginia, 19, Map 57 (Map 56)
 Washoe, 17, Map 48
 West Indian, 16, Map 46
 western white, 6, Map 6
 whitebark, 5, Map 5
 Yunnan, 14, Map 37
Pinus, 5, Map 1
Pinus albicaulis, 5, Map 5
anhweiensis, see *P. armandii*
apachea, see *P. engelmannii*
aristata, 10, Map 21 (Map 20)
arizonica, see *P. ponderosa*
armandii, 7, Maps 11 and 12
attenuata, 19, Map 58
ayacahuite, 7, Map 9
ayacahuite var. *brachyptera*, see *P. strobiformis*
balfouriana, 10, Map 20 (Map 21)
banksiana, 19, Map 56
brutia, 12, Map 31
bungeana, 10, Map 19b
canariensis, 10, Map 24b
caribaea, 16, Map 46
cembra, 5, Map 4
cembroides, 8, Map 15 (Map 17)
chihuahuana, see *P. leiophylla*
chylla, see *P. griffithii*
clausa, 19, Map 57 (Map 56)
contorta, 19, Map 56
cooperi, 17, Map 51
coulteri, 18, Map 55
cubensis, 16, Map 46
culminicola, 9, Map 18
dalatensis, 8, Map 14
densiflora, 13, Map 33
douglasiana, 18, Map 52
durangensis, 17, Map 50
echinata, 15, Map 42
edulis, 8, Map 17
eldarica, see *P. brutia*
elliottii, 16, Map 45
engelmannii, 17, Map 49
excelsa, see *P. griffithii*
fenzeliana, 8, Map 14
flexilis, 6, Map 8
flexilis var. *macrocarpa*, see *P. strobiformis*
flexilis var. *reflexa*, see *P. strobiformis*
funebria, see *P. densiflora*
gerardiana, 9, Map 19a
glabra, 15, Map 43
greggii, 20, Map 60
griffithii, 7, Map 12 (Map 14)
halepensis, 12, Map 31
hartwegii, 17, Map 51
heldreichii, 12, Map 28
henryi, see *P. massoniana*
herveyi, see *P. teocote*
himekomatsu, see *P. parviflora*
hwangshanensis, 14, Map 36
insularis, 14, Map 38 (Map 37)
jeffreyi, 17, Map 48
koraiensis, 5, Map 2b (Map 11)
kremphii, 5, Map 2a
kwangtungensis, see *P. fenzeliana*
lambertiana, 6, Map 7
latifolia, see *P. engelmannii*
lawsonii, 18, Map 53
leiophylla, 10, Map 22
longifolia, see *P. roxburghii*
luchuensis, 14, Map 36
lumholtzii, 10, Map 23
lutea, see *P. cooperi*
macrophylla, see *P. engelmannii*
massoniana, 13, Map 35
maximartinezii, 9, Map 15
merkusii, 15, Map 39
michoacana, 18, Map 50
monophylla, 9, Maps 16 and 17
montana, see *P. mugo*
montezumae, 17, Map 49
monticola, 6, Map 6
morrisonicola, 8, Map 14
mugo, 12, Map 29
muricata, 20, Map 59
nelsonii, 9, Map 18
nigra, 11, Map 27
oaxacana, see *P. pseudostrobus*
occidentalis, 16, Map 46
oocarpa, 20, Map 61
palustris, 15, Map 40

parviflora, 8, Map 13
patula, 20, Map 60
pentaphylla, see *P. parviflora*
peuce, 7, Map 10
pinaster, 12, Map 30
pinceana, 9, Map 18
pineae, 11, Map 25
pithyusa, see *P. brutia*
ponderosa, 16, Map 47
pringlei, 20, Map 61
pseudostrobus, 18, Map 52
pumila, 5, Map 3 (Map 4)
pungens, 16, Map 43
quadrifolia, 9, Map 16
radiata, 19, Map 58
reflexa, see *P. strobiformis*
remorata, see *P. muricata*

resinosa, 11, Map 26
rigida, 15, Map 44
roxburghii, 11, Map 24a
rudis, see *P. hartwegii*
sabiniana, 18, Map 54
serotina, 15, Map 44
sibirica, 5, Map 4
strobiformis, 7, Map 8 (Map 9)
strobis, 6, Map 6
sylvestris, 13, Map 32
tabulaeformis, 14, Maps 37 and 38
taeda, 15, Map 41
taiwanensis, 14, Map 36
tenuifolia, see *P. pseudostrobus*
teocote, 18, Map 53
thunbergiana, 13, Map 34
thunbergii, see *P. thunbergiana*

torreyana, 18, Map 55
tropicalis, 11, Map 26
uncinata, see *P. mugo*
virginiana, 19, Map 57 (Map 56)
wallichiana, see *P. griffithii*
wangii, 8, Map 14
washoensis, 17, Map 48
yunnanensis, 14, Map 37
pinyon, 8, Map 17
pinyon, Martinez, 9, Map 15
Mexican, 8, Map 15 (Map 17)
Nelson, 9, Map 18
Parry, 9, Map 16
Pince, 9, Map 18
Postosi, 9, Map 18
singleleaf, 9, Maps 16 and 17

